

This Instrument was Prepared by:
Shannon E. Price, Esq.
Kudulis, Reisinger & Price, LLC
P.O. Box 653
Birmingham, AL 35201

Send Tax Notice To: Brad R. Pickering
Jennifer Yates Pickering
313 Honeysuckle Lane
Chelsea, AL 35043

WARRANTY DEED, JOINT TENANTS WITH RIGHT OF SURVIVORSHIP

State of Alabama } Know All Men by These Presents: **20180126000026690**
Shelby County **01/26/2018 09:29:28 AM**
DEEDS 1/3

That in consideration of the sum of **Ten Dollars and No Cents (\$10.00)**, the amount of which can be verified in the Sales Contract between the parties hereto, to the undersigned Grantor or Grantors in hand paid by the Grantees herein, the receipt whereof is acknowledged, I, **Jennifer Y. Rockett, n/k/a Jennifer Yates Pickering and husband Brad R. Pickering, whose mailing address is 313 Honeysuckle Lane, Chelsea, AL 35043** (herein referred to as Grantor), does grant, bargain, sell and convey unto **Brad R. Pickering and Jennifer Yates Pickering, whose mailing address is 313 Honeysuckle Lane, Chelsea, AL 35043** (herein referred to as Grantees), for and during their joint lives as tenants and upon the death of either of them then to the survivor of them in fee simple, together with every contingent remainder and right of reversion, the following described real estate, situated in Shelby, County, Alabama, **the address of which is 313 Honeysuckle Lane, Chelsea, AL 35043**; to wit;

LOT 454 ACCORDING TO THE SURVEY OF WINDSTONE IV AS RECORDED IN MAP BOOK 27, PAGE 55, SHELBY COUNTY, ALABAMA RECORDS.

Property may be subject to all covenants restrictions, regulations, conditions, easements, liens, set back lines, and other rights of whatever nature, recorded, and/or unrecorded.


Subject to:


- All taxes for the year 2018 and subsequent years, not yet due and payable.
- Any encroachment, encumbrance, violation, variation, or adverse circumstances affecting title that would be disclosed by an accurate and complete survey of the land.
- Rights or claims of parties in possession not shown by the public records.
- Any lien, or right to lien, for services, labor, or material heretofore or hereafter furnished, imposed by law, and not shown by the public records.
- Such state of facts as shown on subdivision plat recorded in Plat Book 27, Page 55.
- Minerals of whatsoever kind, subsurface and surface substances, including but not limited to coal, lignite, oil, gas, uranium, clay, rock, sand and gravel in, on, under and that may be produced from the Land, together with all rights, privileges, and immunities relating thereto, whether or not appearing in the Public Records .
- Easement or other uses of the Land not visible from the surface, or easements or claims of easements, not shown by the public records.
- Building lines, right of ways, easements, restrictions, reservations and conditions, if any, as recorded in Map Book 27, Page 55.
- Declaration of Protective Covenants filed in Book 1998-51875, amended , Phase Two in Book 1999, page 51713, amended Phase Three in Book 2000, page 00606, amended Phase Four in Book 2000, page 40161.
- Easement in favor of Alabama Power Company filed in Book 2001, page 42178.
- Sewer Disposal Covenant filed in Book 2001, page 54688 and Book 2001, page 54659.

TO HAVE AND TO HOLD, Unto the said Grantees as joint tenants, with right of survivorship, their heirs and assigns, forever; it being the intention of parties to this conveyance, that (unless the joint tenancy hereby created is served or terminated during the joint lives of the Grantees herein) in the event one Grantee herein survives the other, the entire interest in fee simple shall pass to the surviving Grantee, and if one does not survive the other, then the heirs and assigns of the Grantees herein shall take as tenants in common.

And I (we) do for myself (ourselves) and for my (our) heirs, executors, and administrators covenant with the said Grantees, their heirs and assigns, that I am (we are) lawfully seized in fee simple of said premises; that they are free from all encumbrances, unless otherwise noted above; that I (we) have a good right to sell and convey the same as aforesaid; that I (we) will and my (our) heirs, executors and administrators shall warrant and defend the same to the said Grantees, their heirs and assigns forever, against the lawful claims of all persons.

IN WITNESS WHEREOF, I (we) have hereunto set my (our) hand(s) and seal(s) this 24th day of January, 2018.


Jennifer Y. Rockett, n/k/a Jennifer Yates Pickering


Brad R. Pickering

State of Alabama


}

General Acknowledgment

Jefferson County

I, the undersigned authority, a Notary Public in and for the said County, in said State, hereby certify that Jennifer Y. Rockett, n/k/a Jennifer Yates Pickering and husband, Brad R. Pickering whose names are signed to the foregoing conveyance, and who are known to me, acknowledged before me on this day, that, being informed of the contents of the conveyance they executed the same voluntarily on the day the same bears date.

Given under my hand and official seal, this the 24th day of January, 2018.



Notary Public, State of Alabama

the undersigned authority

Printed Name of Notary

My Commission Expires: _____

WILLIAM PATRICK COCKRELL, II
Notary Public, Alabama State At Large
My Commission Expires Jan. 9, 2021

20180126000026690 01/26/2018 09:29:28 AM DEEDS 2/3

Real Estate Sales Validation Form

This Document must be filed in accordance with Code of Alabama 1975, Section 40-22-1

Grantor's Name	Jennifer Y. Rockett, n/k/a Jennifer Yates Pickering and Brad R. Pickering	Grantee's Name	Brad R. Pickering Jennifer Yates Pickering
Mailing Address	313 Honeysuckle Lane Chelsea, 35043 35043	Mailing Address	313 Honeysuckle Lane Chelsea, AL 35043
Property Address	313 Honeysuckle Lane Chelsea, AL 35043	Date of Sale	January 24, 2018
		Total Purchase Price	
		or	
		Actual Value	\$226,000.00
20180126000026690 01/26/2018 09:29:28 AM DEEDS 3/3		Assessor's Market Value	

The purchase price or actual value claimed on this form can be verified in the following documentary evidence: (check one) (Recordation of documentary evidence is not required)

<input checked="" type="checkbox"/> Bill of Sale	<input type="checkbox"/> Appraisal
<input type="checkbox"/> Sales Contract	<input type="checkbox"/> Other
<input type="checkbox"/> Closing Statement	

If the conveyance document presented for recordation contains all of the required information referenced above, the filing of this form is not required.

Instructions

Grantor's name and mailing address - provide the name of the person or persons conveying interest to property and their current mailing address.

Grantee's name and mailing address - provide the name of the person or persons to whom interest to property is being conveyed.

Property address - the physical address of the property being conveyed, if available.


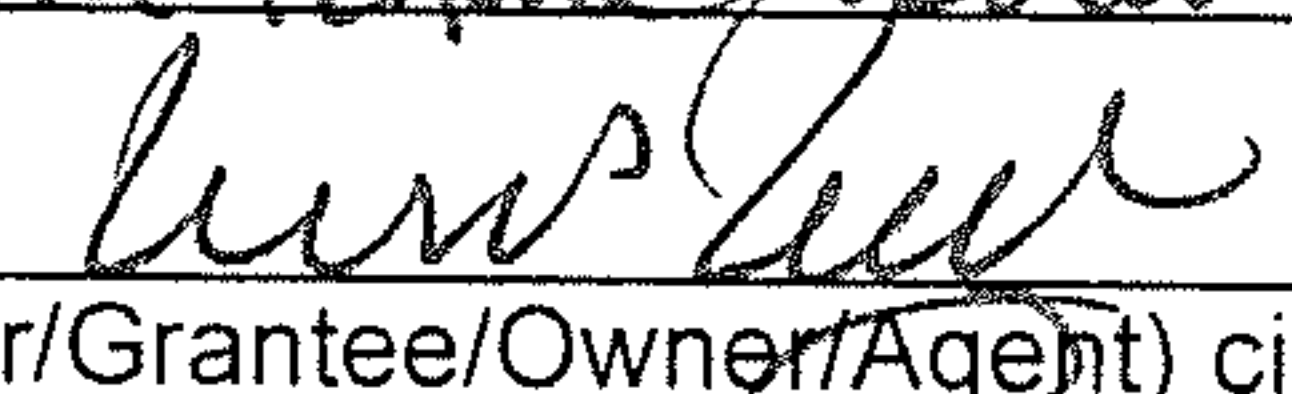
Date of Sale - the date on which interest to the property was conveyed.

Total purchase price - the total amount paid for the purchase of the property, both real and personal, being conveyed by the instrument offered for record.

Actual value - if the property is not being sold, the true value of the property, both real and personal, being conveyed by the instrument offered for record. This may be evidenced by an appraisal conducted by a licensed appraiser of the assessor's current market value.

If no proof is provided and the value must be determined, the current estimate of fair market value, excluding current use valuation, of the property as determined by the local official charged with the responsibility of valuing property for property tax purposes will be used and the taxpayer will be penalized pursuant to Code of Alabama 1975 § 40-22-1 (h).

I attest, to the best of my knowledge and belief that the information contained in this document is true and accurate. I further understand that any false statements claimed on this form may result in the imposition of the penalty indicated in Code of Alabama 1975 § 40-22-1 (h).

Date	January 24, 2018	Print	William Patrick Cochran
Unattested		Sign	
	(verified by)		(Grantor/Grantee/Owner/Agent) circle one

Form RT-1



Filed and Recorded
Official Public Records
Judge James W. Fuhrmeister, Probate Judge,
County Clerk
Shelby County, AL
01/26/2018 09:29:28 AM
\$247.00 CHERRY
20180126000026690