


**Instrument prepared by:**  
CHARLES G. KESSLER, JR.  
3505 Bent River Road  
Birmingham, AL 35216  
205-985-7171

**Send tax notice to:**  
CHARLES G. KESSLER, JR.  
3505 Bent River Road  
Birmingham, AL 35216

## **CORRECTIVE WARRANTY DEED**

STATE OF ALABAMA

JEFFERSON & SHELBY COUNTY



**The purpose of this corrective deed is to reduce the size of the interest conveyed in the granting clause in that certain warranty deed dated October 17, 2014 and recorded November 13, 2015 in Instrument No. 201512300111155 in the Office of the Judge of Probate of Jefferson County, Alabama, and recorded November 16, 2015 in Instrument No. 20151116000394750 in the Office of the Judge of Probate in Shelby County, AL.**

KNOW ALL MEN BY THESE PRESENTS, that in consideration of ten dollars \$10.00) plus other good and valuable consideration, to the undersigned Grantors, JOHN T. POSEY and wife DEBRA G. POSEY, (hereinafter referred to as Grantors), whose mailing address is 329 GOLF DRIVE, HOOVER, AL 35226, in hand paid by the Grantee herein (whose mailing address is shown above, the receipt of which is hereby acknowledged, the said Grantors do by these presents, grant bargain, sell and convey unto CHARLES G. KESSLER, JR. (herein referred to as Grantee), a thirty-six and sixty-two one hundredths percent (36.62%) undivided interest in the following described real estate situated in JEFFERSON and SHELBY County, Alabama, to-wit:

Parcel I:

A tract of land situated In the SE 1/4 of the SE 1/4 of Section 7, the SW 1/4 of the SW 1/4 of Section 8 and the NE 1/4 of the NE 1/4 of Section 18, Township 19 South, Range 2 West, Jefferson County and the NW 'A of the NW 1/4 of Section 17, Township 19 South, Range 2 West, Shelby County, Alabama, being more particularly described as follows:

Beginning at the northeast comer of Section 18, Township 19 South, Range 2 West, Shelby County, Alabama and run in a westerly direction along the north line of said Section 18 a distance of 175.01 feet to a point; thence tum an Interior angle of 94 degrees 44 minutes 29 seconds and run to the left in a southerly direction a distance of 120.83 feet to a point; thence tum an interior angle of 148 degrees 53 minutes 56 seconds and run to the left in a southeasterly direction distance of 80.57 feet to a point; thence turn an interior angle of 173 degrees 36 minutes 35 seconds and run to the left in a southeasterly direction a distance of 292.05 feet to a point; thence turn an interior angle of 176 degrees 05 minutes 30 seconds and run to the left in a southeasterly. direction a distance of 255.54 feet to a point on the north side of the Cahaba River; thence tum an interior angle of 105 degrees 27 minutes 40 seconds and run to the left in a northeasterly direction along the north line of said Cahaba River a distance of 35.45 feet to a point; thence turn an interior angle of 157 degrees 35 minutes 20 seconds and run to the left in a northeasterly direction along the north line of said Cahaba River a distance of 79.12 feet to a point; thence turn an interior angle of 180 degrees 10 minutes 00 seconds and run to the right in a

northeasterly direction along the north line of said Cahaba River a distance of 263.47 feet to a point; thence turn an interior angle of 184 degrees 09 minutes 00 seconds and run to the right in an northeasterly direction along the north line of said Cahaba River a distance of 129.27 feet to a point; thence turn an interior angle of 212 degrees 14 minutes 30 seconds and run to the right in an easterly direction along the north line of said Cahaba River a distance of 81.98 feet to a point; thence turn an interior angle of 205 degrees 43 minutes 30 seconds and run to the right in a southeasterly direction along the north line of said Cahaba River a distance of 143.96 feet to a point; thence turn an interior angle of 197 degrees 49 minutes 00 seconds and run to the right in a southeasterly direction along the north line of said Cahaba River a distance of 243.12 feet to a point; thence turn an interior angle of 169 degrees 41 minutes 00 seconds and run to the left in a southeasterly direction along the north line of said Cahaba River a distance of 125.53 feet to a point; thence turn an interior angle of 155 degrees 12 minutes 00 seconds and run to the left in an easterly direction a distance of 192.02 feet to a point; thence turn an interior angle of 165 degrees 14 minutes 00 seconds and run to the left in an easterly direction a distance of 99.73 feet to a point; thence turn an interior angle of 163 degrees 37 minutes 00 seconds and run to the left in a northeasterly direction a distance of 111.11 feet to a point; thence turn an interior angle of 85 degrees 14 minutes 01 seconds and run to the left in a northwesterly direction a distance of 573.32 feet to a point on the north line of Section 17, Township 19 South, Range 2 West; thence turn an interior angle of 124 degrees 41 minutes 00 seconds and run to the left in a westerly direction along the north line of said Section 17 a distance of 188.28 feet to a point; thence turn an interior angle of 149 degrees 44 minutes 15 seconds and run to the left in a southwesterly direction a distance of 345.41 feet to a point; thence turn an interior angle of 267 degrees 08 minutes 15 seconds and run to the right in a northwesterly direction a distance of 341.84 feet to a point; thence turn an interior angle of 79 degrees 37 minutes 20 seconds and run to the left in a southwesterly direction a distance of 48.59 feet to a point; thence turn an interior angle of 258 degrees 22 minutes 40 seconds and run to the right in a northwesterly direction a distance of 241.35 feet to a point; thence turn an interior angle of 92 degrees 36 minutes 04 seconds and run to the left in a southwesterly direction a distance of 37.80 feet to a point thence turn an interior angle of 262 degrees 31 minutes 26 seconds and run to the right in a northwesterly direction a distance of 192.90 feet to a point on the southerly right of way line of Old Rocky Ridge Road, said point being a point on a curve; thence turn an interior angle of 118 degrees 58 minutes 07 seconds (angle measured to tangent) and run to the left in a southwesterly direction along the arc of a curve to the right having central angle of 19 degrees 06 minutes 12 seconds and a radius of 212.12 feet a distance of 70.72 feet to the PT of said curve; thence continue in a southwesterly direction along the southerly right of way line of Old Rocky Ridge Road and along the projection of a tangent to the last described curve a distance of 19.69 feet to the PC of a curve; thence continue in a southwesterly direction along the southerly right of way of Old Rocky Ridge Road and along the arc of a curve to the left having a central angle of 45 degrees 10 minutes 05 seconds and a radius of 145.00 feet a distance of 114.31 feet to a point; thence turn an interior angle of 110 degrees 10 minutes 48 seconds (angle measured from tangent) and run to the left in a southeasterly direction a distance of 235.76 feet to the point of beginning.

## Parcel II

Lot A, according to Survey of Riverford Lot A. as recorded in Map Book 210, Page 96, in the Office of the Judge of Probate of Jefferson County, Alabama



Parcel III

Lot 1, according to the Amended Map of Riverford, as recorded in Map Book 186 Page 90 In the Office of the Judge of Probate of Jefferson County, Alabama LESS AND EXCEPT Lot 1-A, according to the Map of Intent of Lenox Condominium, as recorded in Map Book 229, Page 86.

A portion of the above described 3 parcels being the same as that depicted on the Map of Intent of Lenox Condominium, as recorded in Map Book 229, Page 86, Jefferson County, Alabama, and Map Book 41, Page 66, Shelby County, Alabama

Parcel IV Lot 1-A, according to the Map of Intent of Lenox Condominium, as recorded in Map Book 229, Page 86

Parcel V

A part of the SE 1/4 of the SE 1/4 of Section 7, Township 19 South, Range 2 West, Jefferson County, Alabama, being more particularly described as follows:

Beginning at the southeast corner of said Section 7, looking North along the East line of said section turn an angle to the left of 3-5 degrees 46 minutes and run 275.0 feet to the center of a public road; thence left and in a southwesterly direction along the center of said road to the South line of said Section 7; thence east along the south line to the point of beginning

Property address: Lots 1 -91 of Lenox Condominium, MAP 229 PAGE 86

\*The purchase price or actual value of this conveyance can be verified in the following documentary evidence: Closing Statement

DEBRA G. POSEY AND DEBRAH POSEY AND DEBRA POSEY ARE ONE IN THE SAME PERSON

JOHN POSEY AND JOHN T. POSEY ARE ONE IN THE SAME PERSON

Subject to:

1. Taxes for the current tax year and any subsequent years.
2. Easements, restrictions, reservations, rights-of-way, limitations, covenants and conditions of record, if any.
3. Mineral and mining rights, if any.
4. DECLARATION OF CONDOMINIUM FOR WINDOVER, A CONDOMINIUM, AS RECORDED IN REAL VOLUME 1197 PAGE 689 (JEFFERSON COUNTY) AND MI SC BOOK 12 PAGE 1 (SHELBY COUNTY) AS AMENDED BY REAL VOLUME 1200 PAGE 637 REAL VOLUME 1385 PAGE 91; REAL VOLUME 1388 PAGE 152 REAL VOLUME 1564 PAGE 374; REAL VOLUME 1573 PAGE 594; REAL VOLUME 1632 PAGE 85; AND REAL VOLUME 1632 PAGE 93 (JEFFERSON COUNTY) AND MI SC BOOK 12 PAGE 196; MI SC BOOK 18 PAGE 28; MI SC BOOK 18 PAGE 163; MI SC BOOK 24 PAGE 465; MI SC BOOK 24 PAGE 468; MI SC BOOK 26 PAGE 329 AND MI SC BOOK (26 PAGE 337 (SHELBY COUNTY) AND MODIFICATIONS IF ANY MADE HERETO BY THAT INSTRUMENT RECORDED IN LR 200717 PAGE 21140 (JEFFERSON COUNTY) AND INSTRUMENT# 2007-55847 (SHELBY COUNTY)



5. DECLARATIONS OF COVENANTS AND AGREEMENT AS RECORDED IN LR 200811 PAGE 1539 (JEFFERSON COUNTY)
6. GRANT OF LAND EASEMENT AND RESTRICTIVE COVENANTS IN FAVOR OF ALABAMA POWER COMPANY AS RECORDED IN INSTRUMENT 200515-760 JEFFERSON COUNTY AND INSTRUMENT 2005-56407 SHELBY COUNTY
7. RESTRICTIVE COVENANTS AS RECORDED IN LR201211 PAGE 6367 JEFFERSON COUNTY
8. EASEMENT FOR DISTRIBUTION FACILITIES IN FAVOR OF ALABAMA POWER
9. COMPANY AS CORDED IN INSTRUMENT 2007-22970 SHELBY COUNTY
10. SEWER EASEMENTS AS SHOWN BY MAP BOOK 107 PAGE26
11. RIGHT OF WAY FOR SANITARY SEWER AS RECORDED INSTRUMENT 9408-5624 JEFFERSON COUNTY
12. RIGHT OF WAY FOR SANITARY EWER IN FAVOR OF JEFFERSON COUNTY AS RECORDED IN INSTRUMENT 200407-8737 JEFFERSON COUNTY AND INSTRUMENT#2004-29361 SHELBY COUNTY AS CORRECTED BY LR200808 PAGE 10470
13. RIGHT OF WAY TO BELL SOUTH TELECOMUNNICATIONS AS RECORDED IN LR 200602 PAGE 2749
14. LESS AND EXCEPT ANY PART OF SUBJECT PROPERTY LYING WITHIN THE BOUNDARY OF ANY ROADWAY OR WATERWAY
15. RIGHT OF OTHERS IN AND TO HE USE OF THE CAHABA RIVER ;
16. ANY LIEN FOR SERVICES LABOR OR MATERIAL IN CONNECTION WITH IMPROVEMENTS, REPAIRS OR RENOVATIONS PROVIDED BEFORE, ON OR AFTER DATE OF POLICY, NOT SHOWN BY THE PUBLIC RECORDS.

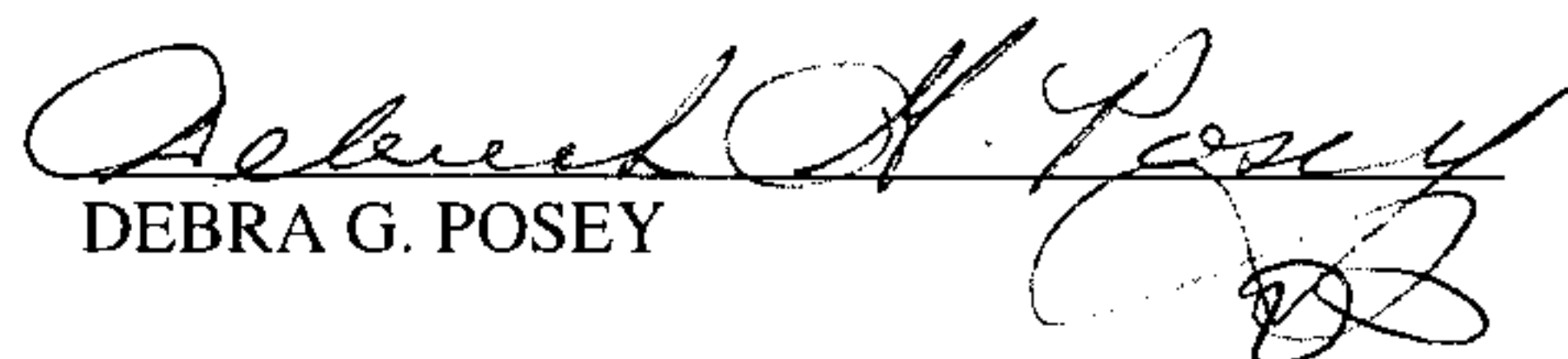
TO HAVE AND TO HOLD to the said Grantee, his heirs and assigns forever.


And said Grantors, for said Grantors, their heirs, executors and administrators, covenant with said Grantee, his heirs and assigns, that Grantors are lawfully seized in fee simple of said premises; that they are free from all encumbrances, unless otherwise stated above; that Grantors have a good right to sell and convey the same as aforesaid; that Grantors will, and their heirs, executors and administrators shall warrant and defend the same to the said Grantee , his heirs and assigns forever, against the lawful claims of all persons.

IN WITNESS WHEREOF, the Grantors and the Grantee have hereunto set their hands and seals on this the 29th day of November, 2017.

GRANTORS:

  
JOHN T. POSEY

  
DEBRA G. POSEY


  
20171212000443630 4/5 \$28.00  
Shelby Cnty Judge of Probate: AL  
12/12/2017 03:43:10 PM FILED/CERT

STATE OF ALABAMA

Jefferson COUNTY


I, the undersigned authority, a Notary Public in and for said County in said State, hereby certify that JOHN T. POSEY and DEBRA G. POSEY, whose names are signed to the foregoing conveyance, and who are known to me, acknowledged before me on this day that, being informed of the contents of the conveyance, executed the same voluntarily.

Given under my hand and seal on this the 29th day of November, 2017.

  
NOTARY PUBLIC

My Commission Expires: 2-10-19

DEED TAX WAS PAID AT THE TIME THE ORIGINAL DEED WAS FILED.

  
20171212000443630 5/5 \$28.00  
Shelby Cnty Judge of Probate, AL  
12/12/2017 03:43:10 PM FILED/CERT