

Prepared by, and after recording
return to:

Alonso J. Cisneros, Esquire
Troutman Sanders LLP
Post Office Box 1122
Richmond, Virginia 23218-1122

20171122000422160 1/4 \$24.00
Shelby Cnty Judge of Probate, AL
11/22/2017 11:32:39 AM FILED/CERT

Freddie Mac Loan No. 708679501
Retreat at Greystone

ASSIGNMENT OF SECURITY INSTRUMENT

(Revised 12-19-2014)

FOR VALUABLE CONSIDERATION, **KEYBANK NATIONAL ASSOCIATION**, a national banking association ("**Assignor**"), having its principal place of business at c/o KeyBank Real Estate Capital - Servicing Department, 11501 Outlook Street, Suite 300, Overland Park, Kansas 66211, Mailcode: KS-01-11-0501, Attn: Servicing Manager, hereby assigns, grants, sells and transfers to the **FEDERAL HOME LOAN MORTGAGE CORPORATION**, a corporation organized and existing under the laws of the United States ("**Assignee**"), having its principal place of business at 8200 Jones Branch Drive, McLean, Virginia 22102, and Assignee's successors, transferees and assigns forever, all of the right, title and interest of Assignor in and to the Multifamily Mortgage, Assignment of Rents and Security Agreement, dated as of November 21, 2017, entered into by **PAC RETREAT AT GREYSTONE, LLC**, a Delaware limited liability company ("**Borrower**") for the benefit of Assignor, securing an indebtedness of Borrower to Assignor in the principal amount of \$35,210,000.00 recorded in the land records of Shelby County, Alabama prior to this Assignment, in Instrument No. 20171122000422150 ("**Instrument**"), which indebtedness is secured by the property described in Exhibit A attached to this Assignment and incorporated into it by this reference.

Together with the Note or other obligation described in the Instrument and all obligations secured by the Instrument now or in the future.

IN WITNESS WHEREOF, Assignor has executed this Assignment as of November 21, 2017, to be effective as of the effective date of the Instrument.

ASSIGNOR:

KEYBANK NATIONAL ASSOCIATION, a
national banking association


By: 
Sharon D. Callahan
Vice President

STATE OF Virginia, Fairfax County ss:

I, the undersigned, a Notary Public in and for said County in said State, hereby certify that Sharon D. Callahan, whose name as Vice President of KeyBank National Association, a national banking association, is signed to the foregoing instrument, and who is known to me, acknowledged before me on this day, that being informed of the contents of said instrument, she as such Vice President and with full authority, executed the same voluntarily for and as the act of said KeyBank National Association, acting in its capacity as Vice President of said KeyBank National Association.

Given under my hand this the 17th day of NOVEMBER, 2017.

(SEAL)



My commission expires


Notary Public



20171122000422160 2/4 \$24.00
Shelby Cnty Judge of Probate: AL
11/22/2017 11:32:39 AM FILED/CERT


EXHIBIT A

(Retreat at Greystone)

Lots 1, 3 and 4 and Greystone Oaks Drive, The Retreat At Greystone, as shown on plat recorded in the office of the Judge of Probate of Shelby County, Alabama in Map Book 44, Page 123.


Said parcel is more particularly described by metes and bounds as follows: All that tract or parcel of land lying and being in the Northeast Quarter of Section 29, Township 18 South, Range 1 West, Shelby County, Alabama and being more particularly described as follows:

Commencing at a 1" iron rod found marking the Northwest Corner of the Southwest Quarter of the Northeast Quarter of said Section 29; said point also being the Point of Beginning. THENCE, from the Point of Beginning and northerly along the westerly line of the Northeast Quarter of Section 29 on a bearing of North 00 degrees 17 minutes 39 seconds West, for a distance of 221.77 feet to a #4 capped rebar set on the common property line with Water Works Sewer Board of the City of Birmingham; THENCE easterly leaving the westerly line of the Northeast Quarter of Section 29 along said common property line on a bearing of North 88 degrees 54 minutes 06 seconds East, for a distance of 1,329.26 feet to a 1" axle found; THENCE, southerly continuing along said common property line on a bearing of South 00 degrees 10 minutes 40 seconds East, for a distance of 223.99 feet to a 1" crimped top pipe found marking the Northeast Corner of the Southwest Quarter of the Northeast Quarter of said Section 29; THENCE, southeasterly leaving said corner on a bearing of South 63 degrees 46 minutes 50 seconds East, for a distance of 420.57 feet to a #4 capped rebar set on the westerly right-of-way of Alabama Highway 119; THENCE, southwesterly along said westerly right-of-way of Alabama Highway 119 on a bearing of South 25 degrees 06 minutes 03 seconds West, for a distance of 354.58 feet to a #4 rebar set on the common property line with Morrow Greystone LLC; THENCE, northerly leaving said right-of-way along the common property line with Morrow Greystone LLC following a curve to the left with an arc length of 38.99 feet, having a radius of 25.00 feet and being subtended by a chord with a bearing of North 19 degrees 04 minutes 37 seconds West, for a distance of 35.16 feet to a #4 capped rebar set; THENCE, northwesterly along said common property line on a bearing of North 63 degrees 45 minutes 58 seconds West, for a distance of 286.63 feet to a point; THENCE, westerly along said common property line following a curve to the left with an arc length of 20.28 feet, having a radius of 25.00 feet and being subtended by a chord with a bearing of North 87 degrees 02 minutes 19 seconds West, for a distance of 19.73 feet to a point; THENCE, westerly along said common property line following a curve to the right with an arc length of 102.09 feet, having a radius of 55.00 feet and being subtended by a chord with a bearing of North 57 degrees 09 minutes 45 seconds West, for a distance of 88.05 feet to a #4 capped rebar set; THENCE, westerly along said common property line on a bearing of South 86 degrees 00 minutes 31 seconds West, for a distance of 4.59 feet to a #4 rebar set; THENCE, westerly continuing along said common property line on a bearing of South 25 degrees 04 minutes 48 seconds West, for a distance of 244.12 feet to a #4 capped rebar found on the common property line with Morrow Greystone LLC and Morrow Brothers Leasing Co; THENCE, southerly along the common property line with Morrow Brothers Leasing Co on a bearing of South 25 degrees 02 minutes 16 seconds West, for a distance of 25.02 feet to a capped #4 capped rebar found; THENCE, northwesterly along said common property line on a bearing of North 62 degrees 32 minutes 16 seconds West, for a distance of 64.26 feet to a #4 capped rebar set; THENCE, southwesterly along said common property line on a bearing of South 24 degrees 57 minutes 41 seconds West, for a distance of 257.00 feet to a #4 capped rebar set; THENCE, southwesterly along said common property line on a bearing of South 23 degrees 10 minutes 13 seconds West, for a distance of 264.22 feet to a capped #4 rebar found on the common property line with Morrow Brothers Leasing Co and Morrow Brothers Leasing Co C/O Wiab Properties; THENCE, westerly on a bearing of South 89 degrees 04 minutes 18 seconds West, for a distance of 801.45 feet to a 3" capped pipe



found on the common property line with Jack Henry & Associates Inc; THENCE, northerly along said common property line on a bearing of North 00 degrees 13 minutes 10 seconds West, for a distance of 978.30 feet to the POINT OF BEGINNING.

Together with, to the extent that the same constitutes an interest in real property, the rights of the insured under the Declaration of Restrictive Covenants as recorded in the Office of the Judge of Probate of Shelby County, Alabama, as Instrument Number 20170327000101990.


20171122000422160 4/4 \$24.00
Shelby Cnty Judge of Probate, AL
11/22/2017 11:32:39 AM FILED/CERT