

EASEMENT – DISTRIBUTION FACILITIES

STATE OF ALABAMA
COUNTY OF SHELBY

500.00

20171019000379800
10/19/2017 08:09:20 AM
ESMTAROW 1/2

This instrument prepared by: Dean Fritz

Alabama Power Company
2 Industrial Park Drive
Pelham, AL 35124

KNOW ALL MEN BY THESE PRESENTS, That the undersigned William D Higgins and wife, Hollie Higgins

(hereinafter known as "Grantors", whether one or more) for and in consideration of One and No/100 Dollar (\$1.00) and other good and valuable consideration paid to Grantors in hand by Alabama Power Company, a corporation, the receipt and sufficiency of which are hereby acknowledged, do hereby grant to said Alabama Power Company, its successors and assigns (hereinafter the "Company"), the following easements, rights, and privileges:

Overhead and/or Underground. The right from time to time to construct, install, operate and maintain, upon, over, under and across the Property described below, all poles, towers, wires, conduits, fiber optics, cables, communication lines, translosures, transformers, anchors, guy wires, and other facilities useful or necessary in connection therewith (collectively, "Facilities"), for the overhead and/or underground transmission and distribution of electric power and communications, along a route selected by the Company, as determined by the location(s) in which the Company's facilities are to be installed. The width of the Company's right of way will depend on whether the Facilities are underground or overhead: for underground, the right of way will extend five (5) feet on all sides of said Facilities as and where installed; for overhead Facilities, the right of way will extend fifteen (15) feet on all sides of said Facilities as and where installed.


The Company is further granted all the rights or privileges necessary or convenient for the full enjoyment and use of said right of way for the purposes above described, including, without limitation, the right of ingress and egress to and from said Facilities, as applicable, the right to excavate for installation, replacement, repair and removal of said Facilities, the right in the future to install intermediate poles and facilities on said right of way, the right to install, maintain, and use anchors and guy wires on land adjacent to said right of way, and also the right to cut, remove, and otherwise keep clear any and all trees, undergrowth, structures, obstructions, or obstacles of whatever character, on, under and above said right of way, as applicable. Further, with respect to overhead Facilities, the Company is also granted the right to trim and cut, and keep trimmed and cut, all dead, weak, leaning or dangerous trees or limbs outside of the aforementioned right of way that, in the opinion of the Company, may now or hereafter endanger, interfere with, or fall upon any of said overhead Facilities.

The easements, rights and privileges granted hereby shall apply to, and the word "Property" as used in this instrument shall mean the real property more particularly described in that certain instrument recorded in **Instrument #20170228000068710**, in the Office of the Judge of Probate of the above named County.

In the event it becomes necessary or desirable for the Company from time to time to move any of the Facilities in connection with the construction or improvement of any public road or highway in proximity to the Facilities, Grantors hereby grant to the Company the right to relocate the Facilities and, as to such relocated Facilities, to exercise the rights granted above; provided, however, the Company shall not relocate said Facilities on the Property at a distance greater than ten feet (10') outside the boundary of the right of way of any such public road or highway as established or re-established from time to time. This grant and agreement shall be binding upon and shall inure to the benefit of Grantors, the Company and each of their respective heirs, personal representatives, successors and assigns and the words "Company" and "Grantors" as used in this instrument shall be deemed to include the heirs, personal representatives, successors and assigns of such parties.

TO HAVE AND TO HOLD the same to the Company, its successors and assigns, forever.


IN WITNESS WHEREOF, the undersigned Grantors have executed this instrument on this the 31st day of August, 2017.



Witness Signature (non-relative)

Greg Jackson

Print Name



Witness Signature (non-relative)

Greg Jackson


Print Name



(Grantor) (SEAL)

WILLIAM D. HIGGINS

Print Name



(Grantor) (SEAL)

Hollie Higgins

Print Name

For Alabama Power Company Corporate Real Estate Department Use Only

All facilities on Grantor: No Location to Location: LOC 5400 to LOC 6430, for at LOC 5400


SE ¼ of the NE ¼ of Section 27, Township 20 South, Range 4 West

W.E. No. A6173-00-BE17

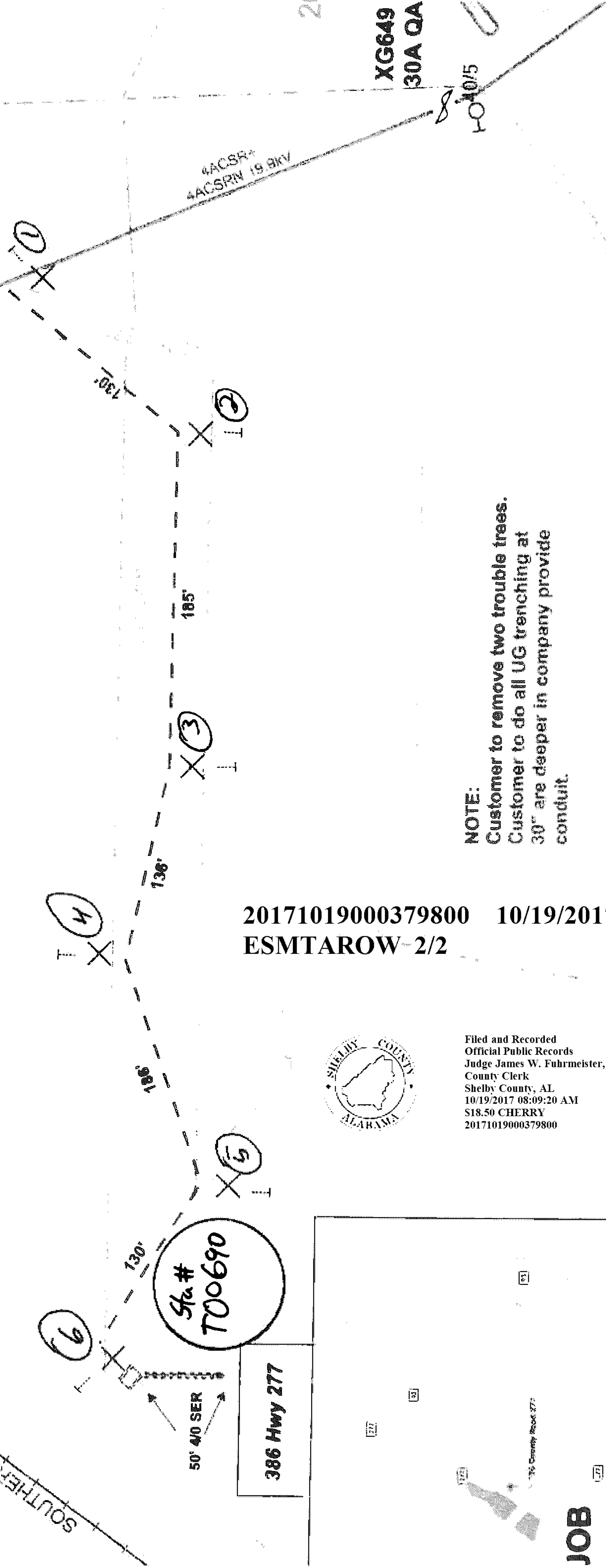
Transformer No. T00690

David Higgins	386 Hwy 277	2017	County	Shelby	Township	Range	Voltage	Sub:	Estimate No.
Pattons Chapel	2017	GOAT	20S	04W	120	SW:	Substation	OCR/NEER	A6173-00-BE17
Pattons Chapel	2017	M. MacMillan	Created	Section	INDIAN SPRINGS	X- 48716	Y- RC423	Z- A9513	
Pattons Chapel	2017	8/7/2017	27						

Loc	Transformer Loading
N/A	N/A
VD	N/A
FL	N/A




JINKS, MARK B
310 Hwy 277



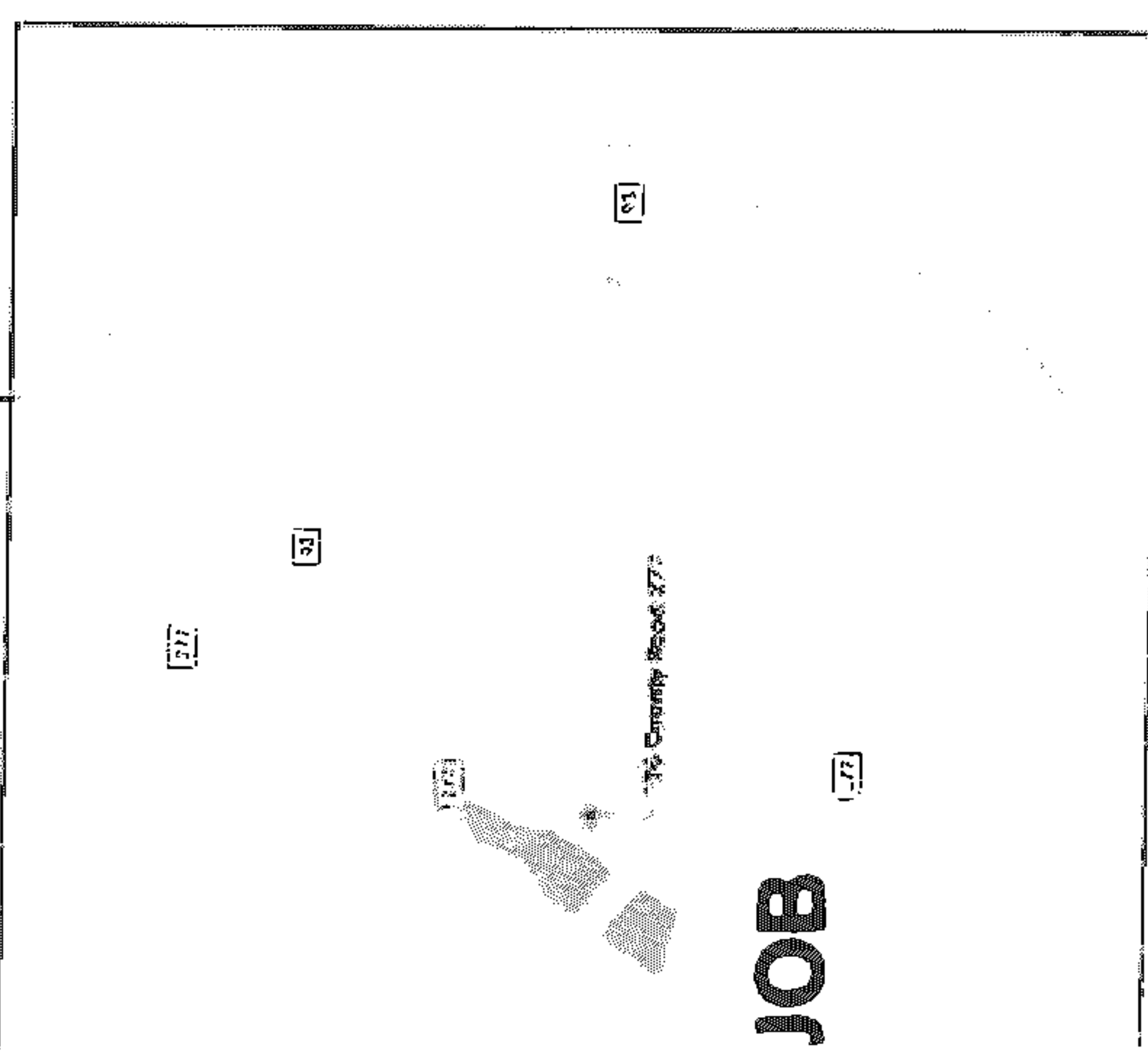
NOTE:
Customer to remove two trouble trees.
Customer to do all UG trenching at 30" are deeper in company provide conduit.

20171019000379800 10/19/2017 08:09:20 AM
ESMTAROW-2/2



Filed and Recorded
Official Public Records
Judge James W. Fuhrmeister, Probate Judge,
County Clerk
Shelby County, AL
10/19/2017 08:09:20 AM
\$18.50 CHERRY
20171019000379800

James W. Fuhrmeister



JOB

RW Agent Dean Fitz
Date Assigned 8-14-17
Date Cleared 9-1-17
Parcel # 72229601-001 + 72229602-001
+ 72229603-001
STA / +00 TO STA / +50
DEDICATED ROAD
Buy at loc 1700