


This Instrument Prepared By:

C. Ryan Sparks, Attorney
2635 Valleydale Road, Suite 200
Birmingham, Alabama 35244
DIRECT: 205-215-8433

Send Tax Notice To Grantees Address:

Gamble Holdings, LLC
2843, 2849 & 2861 Pelham Parkway
Pelham, Alabama 35124

WARRANTY DEED


20171016000375040 1/5 \$32.00
Shelby Cnty Judge of Probate, AL
10/16/2017 10:47:24 AM FILED/CERT

**STATE OF ALABAMA
COUNTY OF SHELBY**

KNOW ALL MEN BY THESE PRESENTS,

That for and in consideration of **ONE MILLION AND NO/100 (\$1,000,000.00) DOLLARS**, and other good and valuable consideration, this day in hand paid to the undersigned GRANTORS **MICHAEL PAT LITTLEFIELD and NELDA L. HUNT, as successor Co-Trustees of the Family Trust established under the Will of Joe E. Littlefield, Deceased (Shelby County, Alabama Probate Case No. 2003-000585), MICHAEL PAT LITTLEFIELD and NELDA L. HUNT, as Co-Personal Representatives and Co-Trustees of the Estate of Louella Honeycutt, Deceased (Shelby County, Alabama Probate Case No. 2017-00383), and MICHAEL PAT LITTLEFIELD, a married man, and NELDA L. HUNT, a married woman**, (herein referred to as "Grantors"), in hand paid by the Grantees herein, the receipt whereof is hereby acknowledged, the Grantors do hereby give, grant, bargain, sell and convey unto the GRANTEE, **GAMBLE HOLDINGS, LLC**, (herein referred to as "Grantee"), Grantee's heirs and assigns, any and all of the respective Grantors' interest in the following-described Real Estate situated in, **SHELBY COUNTY, ALABAMA**, to wit:

Parcel I:

Commence at the SE Corner of the SE ¼ of the SW ¼ of Section 12, Township 20 South, Range 3 West, Shelby County, Alabama, and run thence northerly along the east line of said ¼ ¼ section 405.62 feet to the point of beginning of the property being described; thence continue along last described course 478.93 feet to a point; thence turn 2°53'26" right and continue northerly along an existing chain link fence line a distance of 176.19 feet to a point; thence turn 68°19'08" left and run northwesterly 351.43 feet to a point on the easterly right of way line of US Highway No. 31; thence turn 86°58'04" left and run Southwesterly along said right of way line 129.95 feet to a point; thence turn 00°24'07" right and continue southwesterly along said right of way line 171.56 feet to a point; thence turn 90°00'08" left and run 149.97 feet to a point; thence turn 90°04'34" right and run 199.83 feet to a point; thence turn 89°50'31" right and run 149.71 feet to a point on the same right of way line of Highway No. 31; thence turn 89°55'57" left and run along said right of way line 70.00 feet to a point; thence turn 87°20'14" left and run Southeasterly 510.61 feet to a point; thence turn 67°55'17" left and run 37.21 feet to a point; thence turn 65°12'24" right and run southeasterly 123.92 feet to the point of beginning.

Parcel II:

That certain lot of land described as beginning at the NE corner of the SE $\frac{1}{4}$ of the SW $\frac{1}{4}$ of Section 12, Township 20 South, Range 3 West, and run thence West along the North line of said SE $\frac{1}{4}$ of the SW $\frac{1}{4}$ of said Section 12, for a distance of 266.87 feet to the East right of way line of United States Highway No. 31, as now surveyed and constructed; thence turn an angle of $63^{\circ}44.5''$ to the left and run in a Southerly direction along the East right of way line of said United States Highway No. 31, as now located for a distance of 142.5 feet; thence turn an angle of 94° to the left and run for a distance of 351.4 feet; thence turn an angle of $11^{\circ}140'$ to the left, and run for a distance of 261.98 feet;,, more or less, to the point of beginning of the land herein described and conveyed; Said Parcel of land being a part of the SE $\frac{1}{4}$ of the SW $\frac{1}{4}$ of Section 12, Township 20 South, Range 3 West, and situated in Shelby County, Alabama.


Subject to:

1. General and special taxes or assessments for the year 2017 and subsequent years not yet due and payable.
2. Municipal improvements, taxes, assessments, and fire district dues against subject property, if any.
3. Mineral and mining rights not owned by Grantors.
4. Any applicable zoning ordinances.
5. Easements, encroachments, building set back lines, rights-of-ways as shown of record by recorded plat or other recorded instrument, including any amendments thereto.
6. All matters, facts, easements, restrictions, assessments, covenants, agreements and all other terms and provisions of record.

THE PROPERTY CONVEYED HEREIN DOES NOT CONSTITUTE THE HOMESTEAD OF THE GRANTORS NOR THE HOMESTEAD OF THE GRANTORS' RESPECTIVE SPOUSES

TO HAVE AND TO HOLD, the tract or parcel of land above described together with all and singular the rights, privileges, tenements, appurtenances, and improvements unto the said Grantee, Grantee's heirs and assigns forever.


AND SAID GRANTORS, for said GRANTORS', GRANTORS' heirs, successors, executors and administrators, covenants with GRANTEE, and with GRANTEE'S heirs and assigns, that GRANTORS are lawfully seized in fee simple of the said Real Estate; that said Real Estate is free and clear from all liens and encumbrances, except as hereinabove set forth, and except for taxes due for the current and subsequent years, and except for any restrictions pertaining to the Real Estate of record in the Probate Office of **SHELBY COUNTY**; and that GRANTORS will, and GRANTORS' heirs, executors and administrators shall, warrant and defend the same to said GRANTEE, and GRANTEE'S heirs and assigns, forever against the lawful claims of all persons.



IN WITNESS WHEREOF, the said Grantors have hereunto set their hands and seals on this day of October 12, 2017.

GRANTOR:

Family Trust Established under the Will of Joe E. Littlefield, Deceased, Shelby County, Alabama Probate Case No. 2003-000585



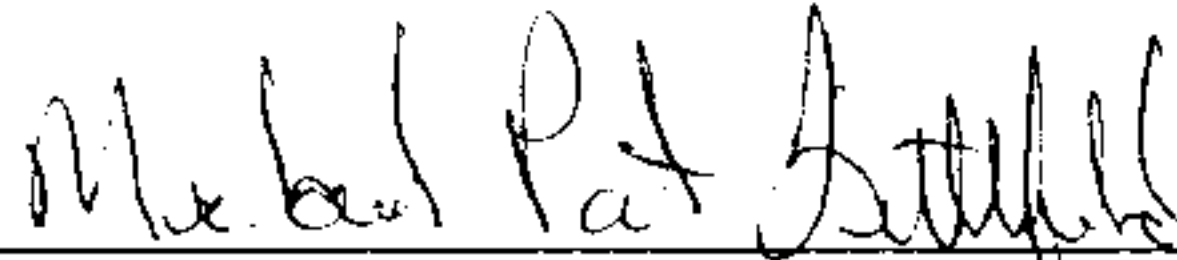
By: Michael Pat Littlefield, as successor Co-Trustee



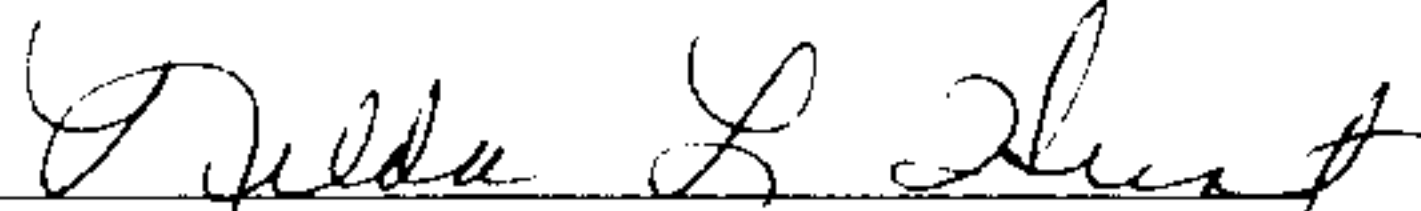
By: Nelda L. Hunt, as successor Co-Trustee

GRANTOR:

Estate of Louella Honeycutt, Deceased, Shelby County, Alabama Probate Case No. 2017-00383



By: Michael Pat Littlefield, as Co-Personal Representative and successor Co-Trustee



By: Nelda L. Hunt, as Co-Personal Representative and successor Co-Trustee

GRANTORS:



Michael Pat Littlefield, individually



Nelda L. Hunt, individually



20171016000375040 3/5 \$32.00
Shelby Cnty Judge of Probate, AL
10/16/2017 10:47:24 AM FILED/CERT


**STATE OF ALABAMA
COUNTY OF SHELBY**

I, the undersigned, a Notary Public, in and for said State and County, do hereby certify that Michael Pat Littlefield and Nelda L. Hunt, whose names are each signed as Co-Trustees of the Family Trust established under the Will of Joe E. Littlefield, Deceased (Shelby County, Alabama Probate Case No. 2003-000585) to the above and foregoing conveyance, and who are each known to me, acknowledged before me on this day that, being informed of the contents of this instrument, Michael Pat Littlefield and Nelda L. Hunt each executed the same voluntarily with full authority as Co-Trustees of said Family Trust, on the day the same bears date.

IN WITNESS WHEREOF, the said Grantors have hereunto set their hands and seals on this day of October 12, 2017.


C. Ryan Sparks, Notary Public

My Commission Expires: December 14, 2019




**STATE OF ALABAMA
COUNTY OF SHELBY**

I, the undersigned, a Notary Public, in and for said State and County, do hereby certify that Michael Pat Littlefield and Nelda L. Hunt, whose names are each signed as Co-Personal Representatives and successor Co-Trustees of the Estate of Louella Honeycutt, Deceased, Probate Case No. 2017-00383) to the above and foregoing conveyance, and who are each known to me, acknowledged before me on this day that, being informed of the contents of this instrument, Michael Pat Littlefield and Nelda L. Hunt each executed the same voluntarily with full authority as Co-Personal Representatives of said Estate and as successor Co-Trustees, on the day the same bears date.

IN WITNESS WHEREOF, the said Grantors have hereunto set their hands and seals on this day of October 12, 2017.


C. Ryan Sparks, Notary Public

My Commission Expires: December 14, 2019




**STATE OF ALABAMA
COUNTY OF SHELBY**

I, the undersigned, a Notary Public, in and for said State and County, do hereby certify that Michael Pat Littlefield and Nelda L. Hunt, whose names are each signed to the above and foregoing conveyance, and who are each known to me, acknowledged before me on this day that, being informed of the contents of this instrument, Michael Pat Littlefield and Nelda L. Hunt each executed the same voluntarily with full authority, on the day the same bears date.

IN WITNESS WHEREOF, the said Grantors have hereunto set their hands and seals on this day of October 12, 2017.


C. Ryan Sparks, Notary Public

My Commission Expires: December 14, 2019



Real Estate Sales Validation Form

This Document must be filed in accordance with Code of Alabama 1975, Section 40-22-1

Grantor's Name Michael Pat Littlefield
Mailing Address Nelda L. Hunt
Estate of Louella Honeycutt, Et. AL
128 Mission Cir, Alabaster AL 35007

Grantee's Name Gamble Holdings, LLC
Mailing Address _____
2411 Pelham Parkway
Pelham, AL 35124

Property Address 2843, 2849, 2861 Pelham Play
Pelham, Alabama 35124

Date of Sale 10/6/17

Total Purchase Price \$ 195,000.00

or

Actual Value

\$ _____

or

Assessor's Market Value \$ _____



20171016000375040 5/5 \$32.00
Shelby Cnty Judge of Probate, AL
10/16/2017 10:47:24 AM FILED/CERT

The purchase price or actual value claimed on this form can be verified in the following documentary evidence: (check one) (Recordation of documentary evidence is not required)

☒ Bill of Sale
☐ Sales Contract
☐ Closing Statement

☐ Appraisal
☐ Other

If the conveyance document presented for recordation contains all of the required information referenced above, the filing of this form is not required.

Instructions

Grantor's name and mailing address - provide the name of the person or persons conveying interest to property and their current mailing address.

Grantee's name and mailing address - provide the name of the person or persons to whom interest to property is being conveyed.

Property address - the physical address of the property being conveyed, if available.

Date of Sale - the date on which interest to the property was conveyed.

Total purchase price - the total amount paid for the purchase of the property, both real and personal, being conveyed by the instrument offered for record.

Actual value - if the property is not being sold, the true value of the property, both real and personal, being conveyed by the instrument offered for record. This may be evidenced by an appraisal conducted by a licensed appraiser or the assessor's current market value.

If no proof is provided and the value must be determined, the current estimate of fair market value, excluding current use valuation, of the property as determined by the local official charged with the responsibility of valuing property for property tax purposes will be used and the taxpayer will be penalized pursuant to Code of Alabama 1975 § 40-22-1 (h).

I attest, to the best of my knowledge and belief that the information contained in this document is true and accurate. I further understand that any false statements claimed on this form may result in the imposition of the penalty indicated in Code of Alabama 1975 § 40-22-1 (h).

Date 10/12/17

Print C. Ryan Sparks

Sign

(Grantor/Grantee/Owner/Agent) circle one

Unattested

(verified by)

Form RT-1