

This Instrument Prepared By:

C. Ryan Sparks, Attorney
2635 Valleydale Road, Suite 200
Birmingham, Alabama 35244
DIRECT: 205-215-8433

Send Tax Notice To Grantees Address:

Clayton Lee Peppers and Samantha Flynn Peppers
227 River Crest Circle North
Helena, Alabama 35080

WARRANTY DEED WITH JOINT RIGHT OF SURVIVORSHIP

**STATE OF ALABAMA
COUNTY OF SHELBY**

KNOW ALL MEN BY THESE PRESENTS,

That for and in consideration of **TWO HUNDRED FORTY FIVE THOUSAND AND NO/100 (\$245,000.00) DOLLARS**, and other good and valuable consideration, this day in hand paid to the undersigned **MARK GOLDSTEIN, an unmarried man, and KIMBERLY S. GOLDSTEIN, an unmarried woman**, (herein referred to as "Grantors"), in hand paid by the Grantees herein, the receipt whereof is hereby acknowledged, the Grantors do hereby give, grant, bargain, sell and convey unto the Grantees, **CLAYTON LEE PEPPERS and SAMANTHA FLYNN PEPPERS**, (herein referred to as "Grantees"), for and during their joint lives and upon the death of either, then to the survivor of them in fee simple, together with every contingent remainder and right of reversion, all of the Grantors' interest in the following-described Real Estate situated in, **SHELBY COUNTY, ALABAMA**, to wit:

Lot 1886, Old Cahaba, Phase V, 3rd Addition, according to the Plat thereof recorded in Map Book 37, Page 6-B, in the Office of the Judge of Probate of Shelby County, Alabama.

Subject to:

1. General and special taxes or assessments for the year 2017 and subsequent years not yet due and payable.
2. Municipal improvements, taxes, assessments, and fire district dues against subject property, if any.
3. Mineral and mining rights not owned by Grantors.
4. Any applicable zoning ordinances.
5. Easements, encroachments, building set back lines, rights-of-ways as shown of record by recorded plat or other recorded instrument, including any amendments thereto.
6. All matters, facts, easements, restrictions, assessments, covenants, agreements and all other terms and provisions in Map Book 37, Page 6-B.
7. Building setback line reserved of 20 feet from River Crest Circle (North) as shown by plat.
8. Utility Easements as shown by recorded plat, including 10 feet along rear and 7.5 feet along Northeast side of lot.
9. Transmission Line Permit to Alabama Power Company as shown by instrument recorded in Deed Book 134, Page 85, Deed Book 131, Page 447, Deed Book 257, Page 213; Real Volume 46, Page 69, and Deed Book 156, Page 203.
10. Easement to Shelby County, as shown by instrument recorded in Deed Book 155, Page 331, Deed Book 155, Page 425; Book 2, Page 16, Book 156, Page 203.
11. Title to all minerals within and underlying the premises, together with all mining rights and other rights, privileges and immunities relating thereto, including rights set to in Book 15, Page 415; Book 61, Page 164; Real Volume 133, Page 277 and Real Volume 231, Page 629



20170919000341210 1/3 \$33.50
Shelby Cnty Judge of Probate, AL
09/19/2017 01:19:02 PM FILED/CERT

Shelby County, AL 09/19/2017
State of Alabama
Deed Tax: \$12.50

12. Restrictions, limitations and conditions as set out in Map Book 36, Page 105, and Map Book 37, Page 6.
13. Subject to Declaration of Protective Covenants for Old Cahaba, Phase 5 filed of record in Instrument #20050916000481600.


The purchase of the herein described real property is being financed in whole or in part by the proceeds of a purchase money mortgage being executed simultaneously herewith.

TO HAVE AND TO HOLD, the tract or parcel of land above described together with all and singular the rights, privileges, tenements, appurtenances, and improvements unto the said Grantees, for and during their joint lives as joint tenants and upon the death of either of them, then to the survivorship of them in fee simple, and to the heirs and assigns of such survivor, forever.

AND SAID GRANTORS, for said GRANTORS', GRANTORS' heirs, successors, executors and administrators, covenants with GRANTEES, and with GRANTEES' heirs and assigns, that GRANTORS are lawfully seized in fee simple of the said Real Estate; that said Real Estate is free and clear from all liens and encumbrances, except as hereinabove set forth, and except for taxes due for the current and subsequent years, and except for any restrictions pertaining to the Real Estate of record in the Probate Office of **SHELBY COUNTY**; and that GRANTORS will, and GRANTORS' heirs, executors and administrators shall, warrant and defend the same to said GRANTEES, and GRANTEES' heirs and assigns, forever against the lawful claims of all persons.

IN WITNESS WHEREOF, the said Grantors have hereunto set their hands and seals on this day of September 14, 2017.

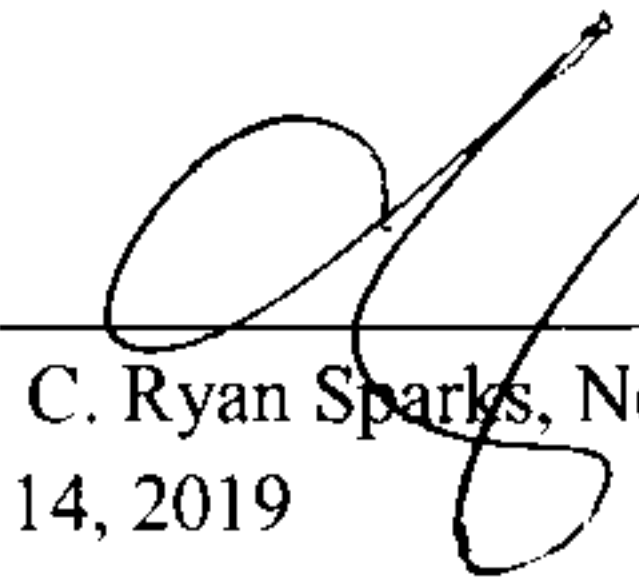
GRANTORS:


Kimberly S. Goldstein


**STATE OF ALABAMA
COUNTY OF SHELBY**

I, the undersigned, a Notary Public, in and for said State and County, do hereby certify that Kimberly S. Goldstein, whose name is signed to the above and foregoing conveyance, and who is known to me, acknowledged before me on this day that, being informed of the contents of this instrument, Kimberly S. Goldstein each executed the same voluntarily on the day the same bears date.

IN WITNESS WHEREOF, the said Grantor has hereunto set Grantor's hands and seals on this day of September 14, 2017.


C. Ryan Sparks, Notary Public

My Commission Expires: December 14, 2019



Real Estate Sales Validation Form

This Document must be filed in accordance with Code of Alabama 1975, Section 40-22-1

Grantor's Name Mark Goldstein
Mailing Address Kimberly S. Goldstein
227 River Crest Circle North
Helena, Alabama 35080

Grantee's Name Clayton Lee Peppers
Mailing Address Samantha Flynn Peppers
227 River Crest Circle North
Helena, Alabama 35080

Property Address 227 River Crest Circle North
Helena, Alabama 35080

Date of Sale 9/15/17
Total Purchase Price \$ \$245,000.00

or
Actual Value \$
or
Assessor's Market Value \$

The purchase price or actual value claimed on this form can be verified in the following documentary evidence: (check one) (Recordation of documentary evidence is not required)

☒ Bill of Sale
☐ Sales Contract
☐ Closing Statement

☐ Appraisal
☐ Other

If the conveyance document presented for recordation contains all of the required information referenced above, the filing of this form is not required.

Instructions

Grantor's name and mailing address - provide the name of the person or persons conveying interest to property and their current mailing address.

Grantee's name and mailing address - provide the name of the person or persons to whom interest to property is being conveyed.

Property address - the physical address of the property being conveyed, if available.

Date of Sale - the date on which interest to the property was conveyed.

Total purchase price - the total amount paid for the purchase of the property, both real and personal, being conveyed by the instrument offered for record.

Actual value - if the property is not being sold, the true value of the property, both real and personal, being conveyed by the instrument offered for record. This may be evidenced by an appraisal conducted by a licensed appraiser or the assessor's current market value.

If no proof is provided and the value must be determined, the current estimate of fair market value, excluding current use valuation, of the property as determined by the local official charged with the responsibility of valuing property for property tax purposes will be used and the taxpayer will be penalized pursuant to Code of Alabama 1975 § 40-22-1 (h).

I attest, to the best of my knowledge and belief that the information contained in this document is true and accurate. I further understand that any false statements claimed on this form may result in the imposition of the penalty indicated in Code of Alabama 1975 § 40-22-1 (h).

Date 9/15/17

Print C. Ryan Sparks

Unattested

Sign

(verified by)

(Grantor/Grantee/Owner/Agent) circle one

Form RT-1



20170919000341210 3/3 \$33.50
Shelby Cnty Judge of Probate, AL
09/19/2017 01:19:02 PM FILED/CERT