


This instrument prepared by Brenda Giannina on behalf of Urban Fund II, LP and Urban Oil and Gas Partners B-1, LP, 1000 E. 14th Street, Suite 300, Plano, TX 75074

Recording requested by, and
when recorded return to:
Urban Oil and Gas Group, LLC
ATTN: Brenda Giannina
1000 E. 14th Street, Suite 300
Plano, TX 75074



STATE OF ALABAMA §
 §
COUNTY OF SHELBY §

ASSIGNMENT

THIS ASSIGNMENT (this "Assignment"), effective as of 7:00 a.m. (Central Time) on January 1, 2017 (the "Effective Time"), is made by Urban Fund II, L.P., a Texas limited partnership, and Urban Oil and Gas Partners, B-1, LP, a Delaware limited partnership (collectively referred to herein as "Assignor"), whose address is 1000 E. 14th Street, Suite 300, Plano, TX 75074, to Signal Petroleum Company, a Texas Corporation ("Assignee"), whose address is 4110 Sycamore Lane, Parker, TX 75002.

ARTICLE I
Granting and Habendum

For other good and valuable consideration, the receipt, and sufficiency of which are hereby acknowledged, Assignor does hereby grant, bargain, sell, transfer, convey, set over, assign and deliver unto Assignee, its successors and assigns, effective for all purposes as of the Effective Time and subject to the matters set forth herein, 0.3% of the Assets (such interest being hereinafter referred to as "Assignee's Interest"). The term "Assets" shall mean all of Assignor's right, title and interest in and to the following:

(a) the leasehold estates in and to the oil, gas and mineral leases described or referred to in Exhibit A (the "Leases") and any overriding royalty interests in and to the lands covered by the leases, assignments and other documents of title described or referred to in Exhibit A, all as more specifically described in Exhibit A provided that all of the foregoing are subject to the limitations described in Exhibit A (collectively, the "Subject Interests," or singularly, a "Subject Interest");

(b) all rights incident to the Subject Interests, including, without limitation, (i) all rights with respect to the use and occupation of the surface of and the subsurface depths

under the Subject Interests; (ii) all rights with respect to any pooled, communitized or unitized acreage by virtue of any Subject Interest being a part thereof, including all Hydrocarbon production after the Effective Time attributable to the Subject Interests or any such pool or unit allocated to any such Subject Interest;

(c) to the extent assignable or transferable, all easements, rights-of-way, surface leases, servitudes, permits, licenses, franchises and other estates or similar rights and privileges directly related to or used solely in connection with the Subject Interests (“Easements”), including, without limitation, the Easements described or referred to in Exhibit A;

(d) to the extent assignable or transferable, all personal property, equipment, fixtures, inventory and improvements located on or used solely in connection with the Subject Interests and the Easements or with the production, treatment, sale, or disposal of oil, gas or other hydrocarbons (collectively, “Hydrocarbons”), byproducts or waste produced therefrom or attributable thereto, including, without limitation, all wells located on the lands covered by the Subject Interest or on lands with which the Subject Interest have been pooled, communitized or unitized (whether producing, shut in or abandoned, and whether for production, injection or disposal), including, without limitation, all wells, wellhead equipment, pumps, pumping units, flowlines, gather systems, piping, tanks, buildings, treatment facilities, injection facilities, disposal facilities, compression facilities, and other materials, supplies, equipment, facilities and machinery located on or associated with the leases (collectively, “Personal Property”);

(e) to the extent assignable or transferable, all contracts, agreements and other arrangements that relate to the Subject Interests, the Leases or the Easements, including, without limitation, production sales contracts, farmout agreements, operating agreements, service agreements and similar agreements (collectively, the “Contracts”);

(f) to the extent assignable or transferable, all books, records, files, muniments of title, reports and similar documents and materials, including, without limitation, lease records, well records, and division order records, well files, title records (including abstracts of title, title opinions and memoranda, and title curative documents related to the Assets), contracts and contract files, and correspondence, that relate to the foregoing interests in the possession of, and maintained by, Assignor (collectively, the “Records”); and

(g) all geological and geophysical data relating to the Subject Interests, other than such data that is interpretive in nature or which cannot be transferred without the consent of or payment to any Third Party. For purposes hereof “Third Party” means any person or entity, governmental or otherwise, other than Assignor or Assignee, and their respective affiliates; the term includes, but is not limited to, working interest owners, royalty owners, lease operators, landowners, service contractors and governmental agencies.

The Assignee's Interest is conveyed by Assignor in the following proportions:

Urban Fund II, LP – 88.70%

Urban Oil and Gas Partners, B-1, LP – 11.30%

TO HAVE AND TO HOLD the Assets, together with all and singular the rights, privileges, contracts and appurtenances, in any way appertaining or belonging thereto, unto Assignee, its successors and assigns, forever, subject to the matters set forth herein.

ARTICLE II

Special Warranty of Title and Disclaimers

Section 2.01 Special Warranty of Title. Assignor hereby agrees to warrant and defend title to the Assets solely unto Assignee against every person whomsoever lawfully claiming or to claim the same or any part thereof, by, through or under Assignor, but not otherwise.

Section 2.02 Disclaimer. ASSIGNEE ACKNOWLEDGES THAT ASSIGNOR HAS NOT MADE, AND ASSIGNOR HEREBY EXPRESSLY DISCLAIMS AND NEGATES, AND ASSIGNEE HEREBY EXPRESSLY WAIVES, ANY REPRESENTATION OR WARRANTY, EXPRESS, IMPLIED, AT COMMON LAW, BY STATUTE OR OTHERWISE RELATING TO (a) PRODUCTION RATES, RECOMPLETION OPPORTUNITIES, DECLINE RATES, GAS BALANCING INFORMATION OR THE QUALITY, QUANTITY OR VOLUME OF THE RESERVES OF HYDROCARBONS, IF ANY, ATTRIBUTABLE TO THE ASSETS; (b) THE ACCURACY, COMPLETENESS OR MATERIALITY OF ANY INFORMATION, DATA OR OTHER MATERIALS (WRITTEN OR ORAL) NOW, HERETOFORE OR HEREAFTER FURNISHED TO ASSIGNEE BY OR ON BEHALF OF ASSIGNOR; AND (c) THE ENVIRONMENTAL CONDITION OF THE ASSETS. NOTWITHSTANDING ANYTHING OT THE CONTRARY IN THIS ASSIGNMENT, ASSIGNOR EXPRESSLY DISCLAIMS AND NEGATES, AND ASSIGNEE HEREBY WAIVES, AS TO PERSONAL PROPERTY, EQUIPMENT, INVENTORY, MACHINERY AND FIXTURES CONSTITUTING A PART OF THE ASSETS (i) ANY IMPLIED OR EXPRESS WARRANTY OF MERCHANTABILITY, (ii) ANY IMPLIED OR EXPRESS WARRANTY OF FITNESS FOR A PARTICULAR PURPOSE, (iii) ANY IMPLIED OR EXPRESS WARRANTY OF CONFORMITY TO MODELS OR SAMPLES OF MATERIALS, (iv) ANY RIGHTS OF PURCHASERS UNDER APPROPRIATE STATUTES TO CLAM DIMINUTION OF CONSIDERATION OR RETURN OF THE PURCHASE PRICE, (v) ANY IMPLIED OR EXPRESS WARRANTY OF FREEDOM FROM DEFECTS, WHETHER KNOWN OR



UNKNOWN, (vi) ANY AND ALL IMPLIED WARRANTIES EXISTING UNDER APPLICABLE LAW, AND (vii) ANY IMPLIED OR EXPRESS WARRANTY REGARDING ENVIRONMENTAL LAWS, THE RELEASE OF MATERIALS INTO THE ENVIRONMENT, OR PROTECTION OF THE ENVIRONMENT OR HEALTH, IT BEING THE EXPRESS INTENTION OF ASSIGNEE AND ASSIGNOR THAT THE PERSONAL PROPERTY, EQUIPMENT, INVENTORY, MACHINERY AND FIXTURES INCLUDED IN THE ASSETS SHALL BE CONVEYED TO ASSIGNEE, AND ASSIGNEE SHALL ACCEPT SAME, AS IS, WHERE IS, WITH ALL FAULTS AND IN THEIR PRESENT CONDITION AND STATE OF REPAIR AND ASSIGNEE REPRESENTS TO ASSIGNOR THAT ASSIGNEE HAS MADE OR CAUSED TO BE MADE SUCH INSPECTIONS WITH RESPECT TO SUCH PERSONAL PROPERTY, EQUIPMENT, INVENTORY, MACHINERY AND FIXTURES AS ASSIGNEE DEEMS APPROPRIATE, ASSIGNOR AND ASSIGNEE AGREE THAT, TO THE EXTENT REQUIRED BY APPLICABLE LAW TO BE EFFECTIVE, THE DISCLAIMERS OF CERTAIN WARRANTIES CONTAINED IN THIS SECTION ARE “CONSPICUOUS” DISCLAIMERS FOR THE PURPOSES OF ANY APPLICABLE LAW, RULE OR ORDER.


ARTICLE III Miscellaneous

Section 3.01 Construction. The captions in this Assignment are for convenience only and shall not be considered a part of or affect the construction or interpretation of any provision of this Assignment. Assignor and Assignee acknowledge that they have participated jointly in the negotiation and drafting of this Assignment and as such they agree that if an ambiguity or question of intent or interpretation arises hereunder, this Assignment shall not be construed more strictly against one party than another on the grounds of authorship.

Section 3.02 No Third Party Beneficiaries. Nothing in this Assignment shall provide any benefit to any Third Party to any claim, cause of action, remedy or right of any kind, it being the intent of the parties hereto that this Assignment shall otherwise not be construed as a Third Party beneficiary contract.

Section 3.03 Assignment. This Assignment shall be binding upon and inure to the benefit of the parties hereto and their respective successors and permitted assigns.

Section 3.04 Counterparty Execution. This Assignment may be executed in any number of counterparts, and each counterpart hereof shall be effective as to each party that executes the same whether or not all of such parties execute the same counterpart. If counterparts of this Assignment are executed, the signature pages from various counterparts may be combined into one composite instrument for all purposes. All counterparts together shall constitute only one Assignment, but each counterpart shall be considered an original.



Section 3.05 Recording. To facilitate the recording or filing of this Assignment, the counterpart to be recorded in a given county may contain only that portion of the exhibits that describes Assets located in that county. In addition to filing this Assignment, the parties hereto shall execute and file with the appropriate authorities, whether federal, state or local, all forms or instruments required by applicable law to effectuate the conveyance contemplated hereby. Said instruments shall be deemed to contain all of the exceptions, reservations, rights, titles and privileges set for the herein as fully as though the same were set forth in each such instrument. The interests conveyed by such separate assignments are the same, and not in addition to the Assets conveyed herein.


Section 3.06 Purchase Agreement. This Assignment is subject to all of the terms and conditions of that certain Purchase and Sale Agreement dated October 1, 2015, by and between SM Energy Company and Assignor (the “Agreement”). In the event of a conflict between the terms and conditions of the Assignment and the terms and conditions of the Agreement, the Agreement shall govern and control.

IN WITNESS WHEREOF, this Assignment is executed by the parties on the date of their respective acknowledgments below, but shall be effective for all purposes as of the Effective Time.

Assignor:

URBAN FUND II, LP


By: Urban Fund II GP, LLC, General Partner

By: 
Brent A. Kirby, Director of
Land/Legal and General Counsel

URBAN OIL AND GAS PARTNERS, B-1, LP


By: Urban Fund II, LP, General Partner

By: Urban Fund II, LP, LLC, General Partner

By: 
Brent A. Kirby, Director of
Land/Legal and General Counsel

Assignee:

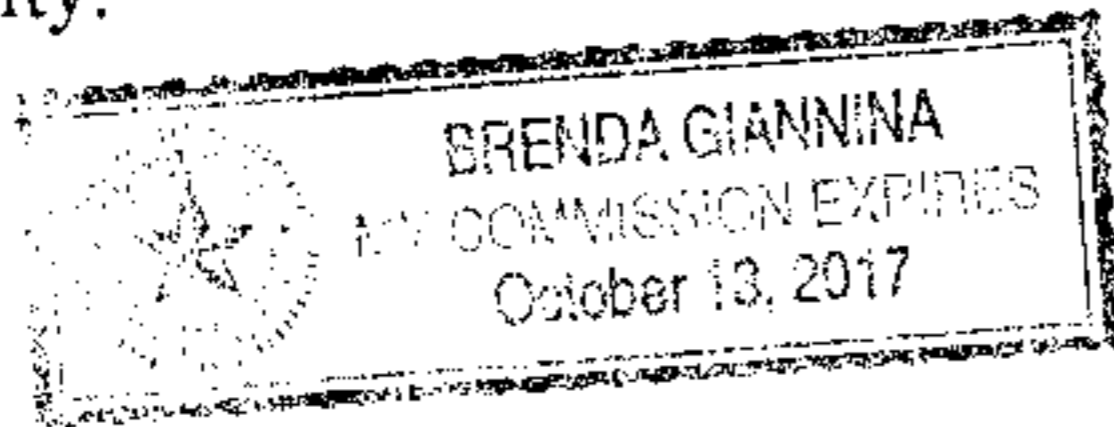
By: Signal Petroleum Company


By: 
Brent A. Kirby, Attorney-in-Fact

ACKNOWLEDGMENTS

**THE STATE OF TEXAS
COUNTY OF COLLIN**


On this 30th day of June, 2017 before me appeared Brent A. Kirby, to me personally known, who, being by me duly sworn, did say that he is the Director of Land/Legal and General Counsel of Urban Fund II, LP and Urban Fund II, GP, LLC, General Partner of Urban Fund II, LP, General Partner of Urban Oil and Gas Partners, B-1, LP and that the foregoing instrument was signed on behalf of that entity and acknowledged the instrument to be the free act and deed of that entity.





Notary Public in and for the State of Texas

**THE STATE OF TEXAS
COUNTY OF COLLIN**

On this 30th day of June, 2017 before me appeared Brent A. Kirby, to me personally known, who, being by me duly sworn, did say that he is the Director of Land/Legal and General Counsel of Urban Fund II, LP and Urban Fund II, GP, LLC, General Partner of Urban Fund II, LP, General Partner of Urban Oil and Gas Partners, B-1, LP and that the foregoing instrument was signed on behalf of that entity and acknowledged the instrument to be the free act and deed of that entity.

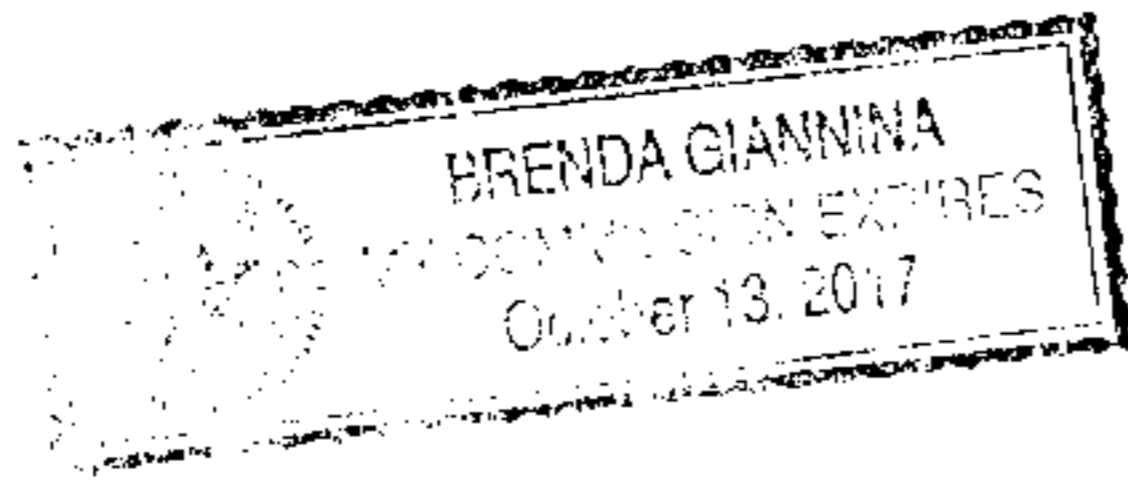



Notary Public in and for the State of Texas

STATE OF TEXAS

COUNTY OF COLLIN

On this ^{qu} 30 day of June, 2017 before me appeared Brent A. Kirby, to me personally known, who, being by me duly sworn, did say that he is the Attorney-in-Fact of Signal Petroleum Company and that the foregoing instrument was signed on behalf of that entity and acknowledged the instrument to be the free act and deed of that entity.



A handwritten signature in black ink, appearing to read "Brenda Giannina", written over a horizontal line.

Notary Public in and for the State of Texas



20170818000300780 7/12 \$48.00
Shelby Cnty Judge of Probate: AL
08/18/2017 01:05:42 PM FILED/CERT

**Exhibit A
Leases**

Gurnee - Shelby and Bibb Counties, Alabama

Lease#	Lessor	Lessee	Gross Acres	Net Acres	Royalty	County	Recording Book/Page
AL-103-0001-00	United States Steel, LLC (lessor's mineral ownership is now owned by RGS Land & Minerals, Ltd)	GeoMet, Inc.	37,326.620	37326.620	12.5% from first production until 2nd anniv. From 2nd anniv. of 1st prod. until 4th anniv. of 1st prod., royalty will be 15.5%. After 4th anniv of 1st prod., royalty will be 18.5% and continue thereafter.	Shelby & Bibb	99/233 (Bibb) 20020625000299180 P1/7 (Shelby); and any amendments recorded thereafter
AL-103-0009-01	Thomas Edward Chapman, Jr.	GeoMet, Inc.	40.000	6.660	1/6th	Shelby	2005/264400
AL-103-0009-02	Katherine C. McRae	GeoMet, Inc.	same as above	6.670	1/6th	Shelby	2005/264450
AL-103-0009-03	Patricia C. Latham, et al	GeoMet, Inc.	same as above	26.670	1/6th	Shelby	2005/361250
AL-103-0010-01	Nicki Jones Kennedy, et vir	GeoMet, Inc.	224.000	112.000	1/8th	Shelby	20050527000256500
AL-103-0010-02	Simon G. Jones, IV	GeoMet, Inc.	same as above	112.000	1/8th	Shelby	20050527000256500
AL-103-0012-00	State of Alabama (CBM Lease No. 47)	GeoMet, Inc.	77.4*	77.4*	18.75%	Shelby	20061221000622700
AL-103-0013-00	State of Alabama (CBM Lease No. 45)	GeoMet, Inc.	17.9*	17.9*	18.75%	Shelby	20061221000622700
AL-103-0014-00	State of Alabama (CBM Lease No. 46)	GeoMet, Inc.	40.7*	40.7*	18.75%	Shelby	20061221000622700
AL-103-0022-01	Alabama Power Company and Southern Electric Generating Company (SEGCO)	CDX Sequoia, LLC, et al (now GeoMet via Partial Assignment)	1,120.000	1,120.00	20.00%	Bibb	RPB 183/P62
AL-103-0022-02	Alabama Power Company and Southern Electric Generating Company (SEGCO)	CDX Sequoia, LLC, et al (now GeoMet via Partial Assignment)	280.000	140.000	20.00%	Shelby	2006-1215000611770
AL-103-0023-02	Bowater Alabama Inc.	CDX Sequoia, LLC (now GeoMet via Partial Assignment)	see AL-103-022-02 RE HBP gross	70.000	20.00%	Shelby	2006-1215000611770
AL-103-0024-02	Kimberly-Clark Corporation	CDX Sequoia, LLC, et al (now GeoMet via Partial Assignment)	see AL-103-022-02 RE HBP gross	70.000	20.00%	Shelby	2006-1215000611770
n/a	The Westervelt Company, Inc.	Saga Resource Partners LLC	640.00	640.000	20.00%	Bibb	RPB 294, Page 392
n/a	Gulf States Paper Company	CDX Sequoia, LLC	240.00	240.000	18.75%	Bibb	RPB 147, Page 186

TOTAL ALL CAHABA LEASES 39,870.620 39,870.620

* Lease with State of Alabama includes acreage leased from others, thus acreage is already taken into account in the gross and net acreage



20170818000300780 8/12 \$48.00
Shelby Cnty Judge of Probate, AL
08/18/2017 01:05:42 PM FILED/CERT

**Exhibit B
List of Wells**

Permit	API	WellName	FieldName	Status	Type	County	Sec	Twp	Twpl Rng
13550-C	01-117-20538-00-00	RGGS 15-04-44	Gurnee	SI	CM	Shelby	15	21 S	4
16954-C	01-007-20360-00-00	RGGS 7-16-270	Gurnee	PR	CM	Bibb	7	22 S	5
13564-C	01-117-20549-00-00	RGGS 14-10-55	Gurnee	PR	CM	Shelby	14	21 S	4
13252-C	01-117-20488-00-00	USS 23-14-121	Gurnee	PR	CM	Shelby	23	21 S	4
13624-C	01-117-20552-00-00	RGGS 31-14-152	Gurnee	PR	CM	Shelby	31	20 S	3
13251-C	01-117-20487-00-00	USS 01-14-12	Gurnee	PR	CM	Shelby	1	21 S	4
13224-C	01-117-20481-00-00	USS 22-16-122	Gurnee	PR	CM	Shelby	22	21 S	4
13294-C	01-117-20495-00-00	USS 22-02-61	Gurnee	PR	CM	Shelby	22	21 S	4
13286-C	01-117-20490-00-00	USS 2-16-17	Gurnee	PR	CM	Shelby	2	21 S	4
14108-C	01-117-20634-00-00	RGGS 32-09-180	Gurnee	PR	CM	Shelby	32	21 S	4
13226-C	01-117-20483-00-00	USS 11-09-18	Gurnee	SI	CM	Shelby	11	21 S	4
13250-C	01-117-20486-00-00	USS 10-09-43	Gurnee	PR	CM	Shelby	10	21 S	4
13238-C	01-117-20485-00-00	USS 12-16-20	Gurnee	PR	CM	Shelby	12	21 S	4
13293-C	01-117-20494-00-00	USS 22-03-69	Gurnee	PR	CM	Shelby	22	21 S	4
14521-C	01-117-20706-00-00	RGGS 20-09-60	Gurnee	PR	CM	Shelby	20	21 S	4
14097-C	01-117-20631-00-00	RGGS 32-03-177	Gurnee	PR	CM	Shelby	32	21 S	4
13292-C	01-117-20493-00-00	USS 15-16-62	Gurnee	PR	CM	Shelby	15	21 S	4
17037-C	01-007-20365-00-00	RGGS 17-6-703	Gurnee	PR	CM	Bibb	17	22 S	5
15303-C	01-117-20831-00-00	RGGS 21-06-165	Gurnee	PR	CM	Shelby	21	21 S	4
15709-C	01-117-20841-00-00	SEGCO-KCB 15-13-554	Gurnee	PR	CM	Shelby	15	21 S	4
14718-C	01-117-20741-00-00	RGGS 33-07-546	Gurnee	PR	CM	Shelby	33	21 S	4
13183-C	01-117-20470-00-00	USS 22-8-125	Gurnee	PR	CM	Shelby	22	21 S	4
13291-C	01-117-20492-00-00	USS 07-12-21	Gurnee	PR	CM	Shelby	7	21 S	3
17035-C	01-007-20363-00-00	RGGS 8-14-700	Gurnee	PR	CM	Bibb	8	22 S	5
13554-C	01-117-20542-00-00	RGGS 34-10-95	Gurnee	SI	CM	Shelby	34	21 S	4
14483-C	01-117-20691-00-00	RGGS 31-01-248	Gurnee	PR	CM	Shelby	31	21 S	4
13368-C	01-117-20506-00-00	USS 27-14-93	Gurnee	PR	CM	Shelby	27	21 S	4
14913-C	01-117-20787-00-00	RGGS 31-07-131	Gurnee	PR	CM	Shelby	31	20 S	3
13563-C	01-117-20548-00-00	RGGS 28-09-79	Gurnee	PR	CM	Shelby	28	21 S	4
13582-C	01-117-20550-00-00	USS 26-06-114	Gurnee	PR	CM	Shelby	26	21 S	4
14912-C	01-117-20786-00-00	RGGS 32-04-136	Gurnee	PR	CM	Shelby	32	21 S	4
14354-C	01-117-20654-00-00	RGGS 27-05-540	Gurnee	PR	CM	Shelby	27	21 S	4
13768-C	01-117-20558-00-00	RGGS 35-02-101	Gurnee	PR	CM	Shelby	35	21 S	4
14910-C	01-117-20784-00-00	RGGS 33-05-552	Gurnee	PR	CM	Shelby	33	21 S	4
14908-C	01-117-20782-00-00	RGGS 31-03-137	Gurnee	PR	CM	Shelby	31	20 S	3
15279-C	01-117-20829-00-00	SEGCO-KCB 16-16-556	Gurnee	PR	CM	Shelby	16	21 S	4
14478-C	01-117-20690-00-00	RGGS 31-10-249	Gurnee	PR	CM	Shelby	31	21 S	4
14105-C	01-117-20633-00-00	RGGS 32-12-181	Gurnee	PR	CM	Shelby	32	21 S	4
14380-C	01-117-20661-00-00	RGGS 22-06-541	Gurnee	PR	CM	Shelby	22	21 S	4
14517-C	01-117-20702-00-00	RGGS 29-03-243	Gurnee	PR	CM	Shelby	29	21 S	4
14911-C	01-117-20785-00-00	RGGS 32-07-561	Gurnee	PR	CM	Shelby	32	21 S	4
14927-C	01-117-20788-00-00	RGGS 33-09-553	Gurnee	PR	CM	Shelby	33	21 S	4
14518-C	01-117-20703-00-00	RGGS 28-13-168	Gurnee	PR	CM	Shelby	28	21 S	4
15317-C	01-117-20832-00-00	SEGCO-KCB 15-14-68	Gurnee	PR	CM	Shelby	15	21 S	4
13361-C	01-117-20501-00-00	USS 27-02-119	Gurnee	PR	CM	Shelby	27	21 S	4
15202-C	01-117-20817-00-00	RGGS 22-04-555	Gurnee	PR	CM	Shelby	22	21 S	4
14062-C	01-117-20626-00-00	RGGS 13-13-52	Gurnee	PR	CM	Shelby	13	21 S	4
16953-C	01-007-20359-00-00	RGGS 8-12-266	Gurnee	PR	CM	Bibb	8	22 S	5
17038-C	01-007-20366-00-00	RGGS 17-2-702	Gurnee	PR	CM	Bibb	17	22 S	5
13220-C	01-117-20477-00-00	USS 26-08-108	Gurnee	PR	CM	Shelby	26	21 S	4
13552-C	01-117-20540-00-00	RGGS 33-16-145	Gurnee	PR	CM	Shelby	33	21 S	4
14581-C	01-117-20721-00-00	RGGS 30-16-246	Gurnee	PR	CM	Shelby	30	21 S	4
13553-C	01-117-20541-00-00	RGGS 34-02-128	Gurnee	SI	CM	Shelby	34	21 S	4
13555-C	01-117-20543-00-00	RGGS 34-06-94	Gurnee	PR	CM	Shelby	34	21 S	4
14379-C	01-117-20660-00-00	RGGS 27-01-120	Gurnee	PR	CM	Shelby	27	21 S	4
14381-C	01-117-20662-00-00	RGGS 15-03-543	Gurnee	PR	CM	Shelby	15	21 S	4
14382-C	01-117-20663-00-00	RGGS 22-11-542	Gurnee	PR	CM	Shelby	22	21 S	4
17036-C	01-007-20364-00-00	RGGS 17-4-701	Gurnee	PR	CM	Bibb	17	22 S	5
13362-C	01-117-20502-00-00	USS 27-16-115	Gurnee	SI	CM	Shelby	27	21 S	4
12757-C	01-117-20449-00-00	USS 15-07-49	Gurnee	PR	CM	Shelby	15	21 S	4
13827-C	01-117-20583-00-00	RGGS 31-12-160	Gurnee	PR	CM	Shelby	31	20 S	3



20170818000300780 9/12 \$48.00
 Shelby Cnty Judge of Probate AL
 08/18/2017 01:05:42 PM FILED/CERT

**Exhibit B
List of Wells**

Permit	API	WellName	FieldName	Status	Type	County	Sec	Twpl	Twpl Rng
14433-C	01-117-20675-00-00	RGGS 36-16-548	Gurnee	PR	CM	Shelby	36	20 S	4
13824-C	01-117-20580-00-00	RGGS 36-15-161	Gurnee	PR	CM	Shelby	36	20 S	4
13910-C	01-117-20597-00-00	RGGS 24-06-105	Gurnee	PR	CM	Shelby	24	21 S	4
13290-C	01-117-20491-00-00	USS 01-10-11	Gurnee	PR	CM	Shelby	1	21 S	4
14332-C	01-117-20648-00-00	RGGS 32-08-179	Gurnee	PR	CM	Shelby	32	21 S	4
14102-C	01-117-20632-00-00	RGGS 32-06-178	Gurnee	PR	CM	Shelby	32	21 S	4
13181-C	01-117-20468-00-00	USS 23-4-66	Gurnee	PR	CM	Shelby	23	21 S	4
13504-C	01-117-20534-00-00	RGGS 34-12-96	Gurnee	PR	CM	Shelby	34	21 S	4
13363-C	01-117-20503-00-00	USS 27-08-117	Gurnee	PR	CM	Shelby	27	21 S	4
14399-C	01-117-20670-00-00	CHAPMAN 34-03-547	Gurnee	SI	CM	Shelby	34	21 S	4
14580-C	01-117-20720-00-00	RGGS 29-02-171	Gurnee	PR	CM	Shelby	29	21 S	4
13366-C	01-117-20504-00-00	USS 27-06-118	Gurnee	PR	CM	Shelby	27	21 S	4
13191-C	01-117-20472-00-00	USS 12-02-10	Gurnee	PR	CM	Shelby	12	21 S	4
15827-C	01-117-20848-00-00	RGGS 32-01-642	Gurnee	PR	CM	Shelby	32	21 S	4
13505-C	01-117-20535-00-00	RGGS 34-04-91	Gurnee	PR	CM	Shelby	34	21 S	4
16544-C	01-117-20855-00-00	RGGS 29-14-653	Gurnee	PR	CM	Shelby	29	21 S	4
15620-C	01-117-20840-00-00	RGGS 32-06-641	Gurnee	PR	CM	Shelby	32	21 S	4
13777-C	01-117-20559-00-00	RGGS 33-10-80	Gurnee	PR	CM	Shelby	33	21 S	4
15741-C	01-117-20843-00-00	SEGCO-KCB 16-15-557	Gurnee	PR	CM	Shelby	16	21 S	4
13419-C	01-117-20515-00-00	USS 06-14-25	Gurnee	PR	CM	Shelby	6	21 S	3
13180-C	01-117-20467-00-00	USS 23-8-57	Gurnee	PR	CM	Shelby	23	21 S	4
13393-C	01-117-20510-00-00	USS 7-10-141	Gurnee	PR	CM	Shelby	7	21 S	3
16545-C	01-117-20856-00-00	RGGS 22-01-652	Gurnee	PR	CM	Shelby	22	21 S	4
14959-C	01-117-20792-00-00	RGGS 36-08-235	Gurnee	PR	CM	Shelby	36	20 S	4
15714-C	01-117-20842-00-00	RGGS 33-12-640	Gurnee	PR	CM	Shelby	33	21 S	4
13295-C	01-117-20496-00-00	USS 24-04-56	Gurnee	PR	CM	Shelby	24	21 S	4
13778-C	01-117-20560-00-00	RGGS 33-14-157	Gurnee	PR	CM	Shelby	33	21 S	4
13377-C	01-117-20507-00-00	USS 26-10-107	Gurnee	PR	CM	Shelby	26	21 S	4
13217-C	01-117-20474-00-00	USS 26-04-126	Gurnee	PR	CM	Shelby	26	21 S	4
14432-C	01-117-20674-00-00	RGGS 21-12-76	Gurnee	PR	CM	Shelby	21	21 S	4
14579-C	01-117-20719-00-00	RGGS 29-12-245	Gurnee	PR	CM	Shelby	29	21 S	4
13367-C	01-117-20505-00-00	USS 27-12-92	Gurnee	PR	CM	Shelby	27	21 S	4
13767-C	01-117-20557-00-00	RGGS 31-16-153	Gurnee	PR	CM	Shelby	31	20 S	3
13853-C	01-117-20584-00-00	RGGS 31-08-158	Gurnee	PR	CM	Shelby	31	20 S	3
15828-C	01-117-20849-00-00	RGGS 32-10-644	Gurnee	PR	CM	Shelby	32	21 S	4
13787-C	01-117-20567-00-00	RGGS 33-06-156	Gurnee	PR	CM	Shelby	33	21 S	4
13420-C	01-117-20516-00-00	USS 06-12-07	Gurnee	PR	CM	Shelby	6	21 S	3
13178-C	01-117-20465-00-00	USS 23-6-58	Gurnee	PR	CM	Shelby	23	21 S	4
16982-C	01-007-20362-00-00	RGGS 7-10-258	Gurnee	PR	CM	Bibb	7	22 S	5
16454-C	01-117-20853-00-00	RGGS 15-09-651	Gurnee	PR	CM	Shelby	15	21 S	4
13500-C	01-117-20530-00-00	RGGS 22-14-90	Gurnee	PR	CM	Shelby	22	21 S	4
13300-C	01-117-20497-00-00	USS 15-05-140	Gurnee	PR	CM	Shelby	15	21 S	4
14026-C	01-117-20609-00-00	RGGS 31-02-172	Gurnee	PR	CM	Shelby	31	20 S	3
14338-C	01-117-20649-00-00	RGGS 33-04-155A	Gurnee	PR	CM	Shelby	33	21 S	4
14028-C	01-117-20611-00-00	RGGS 29-08-77	Gurnee	PR	CM	Shelby	29	21 S	4
14720-C	01-117-20742-00-00	RGGS 36-13-443	Gurnee	PR	CM	Shelby	36	20 S	4
13219-C	01-117-20476-00-00	USS 26-02-109	Gurnee	SI	CM	Shelby	26	21 S	4
13222-C	01-117-20479-00-00	USS 23-16-110	Gurnee	PR	CM	Shelby	23	21 S	4
13501-C	01-117-20531-00-00	RGGS 28-16-87	Gurnee	PR	CM	Shelby	28	21 S	4
13336-C	01-117-20499-00-00	USS 22-05-71	Gurnee	PR	CM	Shelby	22	21 S	4
15030-C	01-117-20794-00-00	RGGS 31-11-135A	Gurnee	PR	CM	Shelby	31	20 S	3
13503-C	01-117-20533-00-00	RGGS 33-08-89	Gurnee	PR	CM	Shelby	33	21 S	4
13337-C	01-117-20500-00-00	USS 22-07-67	Gurnee	PR	CM	Shelby	22	21 S	4
14734-C	01-117-20743-00-00	RGGS 34-13-138	Gurnee	PR	CM	Shelby	34	21 S	4
13184-C	01-117-20471-00-00	USS 15-10-63	Gurnee	PR	CM	Shelby	15	21 S	4
14398-C	01-117-20669-00-00	RGGS 29-14-174	Gurnee	PR	CM	Shelby	29	21 S	4
13223-C	01-117-20480-00-00	USS 22-10-139	Gurnee	PR	CM	Shelby	22	21 S	4
13416-C	01-117-20512-00-00	USS 01-08-08	Gurnee	PR	CM	Shelby	1	21 S	4
13908-C	01-117-20595-00-00	RGGS 31-06-173	Gurnee	PR	CM	Shelby	31	20 S	3
14027-C	01-117-20610-00-00	RGGS 32-02-176	Gurnee	PR	CM	Shelby	32	21 S	4
13869-C	01-117-20591-00-00	RGGS 27-04-82	Gurnee	PR	CM	Shelby	27	21 S	4



20170818000300780 10/12 \$48.00
 Shelby Cnty Judge of Probate, AL
 08/18/2017 01:05:42 PM FILED/CERT

**Exhibit B
List of Wells**


Permit	API	WellName	FieldName	Status	Type	County	Sec	Twp	Twpl Rng
13221-C	01-117-20478-00-00	USS 23-10-111	Gurnee	PR	CM	Shelby	23	21 S	4
13515-C	01-117-20536-00-00	RGGG 33-11-88	Gurnee	PR	CM	Shelby	33	21 S	4
13394-C	01-117-20511-00-00	USS 26-12-113	Gurnee	PR	CM	Shelby	26	21 S	4
14879-C	01-117-20772-00-00	RGGG 14-01-134	Gurnee	PR	CM	Shelby	14	21 S	4
15774-C	01-117-20845-00-00	RGGG 31-12-646	Gurnee	PR	CM	Shelby	31	20 S	3
15775-C	01-117-20846-00-00	RGGG 31-07-645	Gurnee	PR	CM	Shelby	31	20 S	3
12853-C	01-117-20451-00-00	USS 15-11-50	Gurnee	PR	CM	Shelby	15	21 S	4
13793-C	01-117-20569-00-00	RGGG 28-02-85	Gurnee	PR	CM	Shelby	28	21 S	4
13284-C	01-117-20489-00-00	USS 12-12-19A	Gurnee	PR	CM	Shelby	12	21 S	4
13424-C	01-117-20520-00-00	USS 06-08-03	Gurnee	PR	CM	Shelby	6	21 S	3
13484-C	01-117-20523-00-00	USS 06-02-02	Gurnee	PR	CM	Shelby	6	21 S	3
14397-C	01-117-20668-00-00	RGGG 31-05-234	Gurnee	PR	CM	Shelby	31	20 S	3
13079-C	01-117-20459-00-00	USS 11-13-40	Gurnee	PR	CM	Shelby	11	21 S	4
13422-C	01-117-20518-00-00	USS 06-10-05	Gurnee	PR	CM	Shelby	6	21 S	3
15839-C	01-117-20851-00-00	RGGG 31-09-649	Gurnee	PR	CM	Shelby	31	21 S	4
14737-C	01-117-20744-00-00	RGGG 36-14-442	Gurnee	PR	CM	Shelby	36	20 S	4
13909-C	01-117-20596-00-00	RGGG 24-14-104	Gurnee	PR	CM	Shelby	24	21 S	4
13804-C	01-117-20575-00-00	RGGG 21-16-83	Gurnee	PR	CM	Shelby	21	21 S	4
15830-C	01-117-20850-00-00	RGGG 32-10-643	Gurnee	PR	CM	Shelby	32	21 S	4
13516-C	01-117-20537-00-00	RGGG 22-12-70	Gurnee	PR	CM	Shelby	22	21 S	4
13471-C	01-117-20522-00-00	USS 07-14-22	Gurnee	PR	CM	Shelby	7	21 S	3
16955-C	01-007-20361-00-00	RGGG 7-8-254	Gurnee	PR	CM	Bibb	7	22 S	5
13795-C	01-117-20571-00-00	RGGG 21-02-164	Gurnee	PR	CM	Shelby	21	21 S	4
13378-C	01-117-20508-00-00	USS 27-10-116	Gurnee	PR	CM	Shelby	27	21 S	4
13826-C	01-117-20582-00-00	RGGG 31-10-159	Gurnee	PR	CM	Shelby	31	20 S	3
13825-C	01-117-20581-00-00	RGGG 21-03-75	Gurnee	PR	CM	Shelby	21	21 S	4
12777-C	01-117-20450-00-00	USS 15-08-48	Gurnee	PR	CM	Shelby	15	21 S	4
13076-C	01-117-20456-00-00	USS 15-2-51	Gurnee	PR	CM	Shelby	15	21 S	4
13163-C	01-117-20461-00-00	USS 12-14-31	Gurnee	PR	CM	Shelby	12	21 S	4
13166-C	01-117-20464-00-00	USS 14-08-35	Gurnee	PR	CM	Shelby	14	21 S	4
13421-C	01-117-20517-00-00	USS 06-04-06	Gurnee	PR	CM	Shelby	6	21 S	3
13162-C	01-117-20460-00-00	USS 12-4-15	Gurnee	PR	CM	Shelby	12	21 S	4
13423-C	01-117-20519-00-00	USS 06-06-04	Gurnee	PR	CM	Shelby	6	21 S	3
13425-C	01-117-20521-00-00	USS 07-02-26	Gurnee	PR	CM	Shelby	7	21 S	3
15301-C	01-007-20344-00-00	SEGCO 07-07-582	Gurnee	PR	CM	Bibb	7	22 S	4
13075-C	01-117-20455-00-00	USS 14-02-37	Gurnee	PR	CM	Shelby	14	21 S	4
13182-C	01-117-20469-00-00	USS 23-12-123	Gurnee	PR	CM	Shelby	23	21 S	4
13192-C	01-117-20473-00-00	USS 12-8-23	Gurnee	PR	CM	Shelby	12	21 S	4
13074-C	01-117-20454-00-00	USS 10-16-42	Gurnee	PR	CM	Shelby	10	21 S	4
13502-C	01-117-20532-00-00	RGGG 33-02-86	Gurnee	PR	CM	Shelby	33	21 S	4
13923-C	01-117-20598-00-00	RGGG 24-12-106	Gurnee	PR	CM	Shelby	24	21 S	4
13073-C	01-117-20453-00-00	USS 11-16-34	Gurnee	PR	CM	Shelby	11	21 S	4
16365-C	01-117-20852-00-00	RGGG 29-16-175	Gurnee	PR	CM	Shelby	29	21 S	4
15308-C	01-007-20347-00-00	SEGCO 05-02-564	Gurnee	PR	CM	Bibb	5	22 S	4
14605-C	01-117-20728-00-00	RGGG 29-05-244	Gurnee	PR	CM	Shelby	29	21 S	4
13165-C	01-117-20463-00-00	USS 13-04-33	Gurnee	SI	CM	Shelby	13	21 S	4
14931-C	01-117-20790-00-00	RGGG 27-13-129	Gurnee	PR	CM	Shelby	27	21 S	4
13078-C	01-117-20458-00-00	USS 11-11-38	Gurnee	PR	CM	Shelby	11	21 S	4
13077-C	01-117-20457-00-00	USS 11-07-39	Gurnee	PR	CM	Shelby	11	21 S	4
13944-C	01-007-20217-00-00	GSPC 16-14-92	Gurnee	PR	CM	Bibb	16	22 S	5
14340-C	01-117-20651-00-00	RGGG 20-16-170	Gurnee	PR	CM	Shelby	20	21 S	4
13164-C	01-117-20462-00-00	USS 12-6-14	Gurnee	PR	CM	Shelby	12	21 S	4
15299-C	01-007-20342-00-00	SEGCO 07-12-592	Gurnee	PR	CM	Bibb	7	22 S	4
15715-C	01-007-20357-00-00	SEGCO 06-01-566	Gurnee	PR	CM	Bibb	6	22 S	4
15304-C	01-007-20346-00-00	RGGG 31-15-625	Gurnee	PR	CM	Bibb	31	21 S	4
15327-C	01-007-20349-00-00	SEGCO 06-10-573A	Gurnee	PR	CM	Bibb	6	22 S	4
13942-C	01-007-20215-00-00	GSPC 10-02-89	Gurnee	PR	CM	Bibb	10	22 S	5
14631-C	01-007-20250-00-00	RGGG 24-03-213	Gurnee	SI	CM	Bibb	24	22 S	5
13943-C	01-007-20216-00-00	GSPC 16-08-91	Gurnee	PR	CM	Bibb	16	22 S	5
14067-C	01-007-20226-00-00	GSPC 16-12-62	Gurnee	PR	CM	Bibb	16	22 S	5
14928-C	01-007-20294-00-00	RGGG 23-11-209	Gurnee	SI	CM	Bibb	23	22 S	5



20170818000300780 11/12 \$48.00
Shelby Cnty Judge of Probate: AL
08/18/2017 01:05 42 PM FILED/CERT

**Exhibit B
List of Wells**

Permit	API	WellName	FieldName	Status	Type	County	Sec	Twp	Twpl Rng
14324-C	01-007-20240-00-00	RGGS 32-15-183	Gurnee	PR	CM	Bibb	32	21 S	4
14482-C	01-007-20242-00-00	RGGS 31-14-250	Gurnee	PR	CM	Bibb	31	21 S	4
14516-C	01-117-20701-00-00	RGGS 31-08-247	Gurnee	PR	CM	Shelby	31	21 S	4
13997-C	01-007-20220-00-00	GSPC 10-12-60	Gurnee	PR	CM	Bibb	10	22 S	5
14742-C	01-007-20273-00-00	RGGS 13-07-196A	Gurnee	PR	CM	Bibb	13	22 S	5
15300-C	01-007-20343-00-00	SEGCO 07-11-584	Gurnee	PR	CM	Bibb	7	22 S	4
14066-C	01-007-20225-00-00	GSPC 10-07-120	Gurnee	PR	CM	Bibb	10	22 S	5
14122-C	01-007-20232-00-00	RGGS 18-12-189	Gurnee	PR	CM	Bibb	18	22 S	4
15294-C	01-007-20338-00-00	SEGCO 06-02-567	Gurnee	PR	CM	Bibb	6	22 S	4
15295-C	01-007-20339-00-00	SEGCO 06-16-576	Gurnee	PR	CM	Bibb	6	22 S	4
15273-C	01-007-20333-00-00	SEGCO 06-11-574	Gurnee	PR	CM	Bibb	6	22 S	4
13179-C	01-117-20466-00-00	USS 23-2-59	Gurnee	PR	CM	Shelby	23	21 S	4
15272-C	01-007-20332-00-00	SEGCO 06-14-575	Gurnee	PR	CM	Bibb	6	22 S	4
15183-C	01-007-20325-00-00	RGGS 31-16-184	Gurnee	PR	CM	Bibb	31	21 S	4
14855-C	01-007-20285-00-00	RGGS 14-16-192	Gurnee	PR	CM	Bibb	14	22 S	5
14998-C	01-007-20303-00-00	RGGS 14-10-191	Gurnee	PR	CM	Bibb	14	22 S	5
14731-C	01-007-20268-00-00	RGGS 07-09-255	Gurnee	PR	CM	Bibb	7	22 S	5
14977-C	01-007-20297-00-00	RGGS 23-13-210	Gurnee	SI	CM	Bibb	23	22 S	5
15275-C	01-007-20335-00-00	SEGCO 07-06-581	Gurnee	PR	CM	Bibb	7	22 S	4
14323-C	01-007-20239-00-00	RGGS 32-14-182	Gurnee	PR	CM	Bibb	32	21 S	4
14858-C	01-007-20288-00-00	RGGS 13-13-198	Gurnee	PR	CM	Bibb	13	22 S	5
14857-C	01-007-20287-00-00	RGGS 13-11-197	Gurnee	PR	CM	Bibb	13	22 S	5
14979-C	01-007-20299-00-00	RGGS 23-07-206	Gurnee	PR	CM	Bibb	23	22 S	5
14735-C	01-007-20270-00-00	RGGS 17-03-277	Gurnee	PR	CM	Bibb	17	22 S	5
15293-C	01-007-20337-00-00	SEGCO 06-06-569	Gurnee	PR	CM	Bibb	6	22 S	4
14856-C	01-007-20286-00-00	RGGS 13-05-195	Gurnee	PR	CM	Bibb	13	22 S	5
15274-C	01-007-20334-00-00	SEGCO 07-03-579	Gurnee	PR	CM	Bibb	7	22 S	4
16471-C	01-117-20854-00-00	RGGS 29-10-74	Gurnee	PR	CM	Shelby	29	21 S	4
15290-C	01-007-20336-00-00	SEGCO 05-04-562	Gurnee	PR	CM	Bibb	5	22 S	4


 20170818000300780 12/12 \$48.00
 Shelby Cnty Judge of Probate, AL
 08/18/2017 01:05:42 PM FILED/CERT