

This Instrument was Prepared by:
Shannon E. Price, Esq.
Kudulis, Reisinger & Price, LLC
P.O. Box 653
Birmingham, AL 35201

Send Tax Notice To: Alan D Beck
Amanda C Beck
Patricia D Beck
229 Quail Ridge Rd.
Helena, AL 35080

20170412000122960
04/12/2017 08:26:32 AM
DEEDS 1/3

WARRANTY DEED, JOINT TENANTS WITH RIGHT OF SURVIVORSHIP

State of Alabama

} Know All Men by These Presents:

Shelby County

That in consideration of the sum of **Three Hundred Nineteen Thousand Dollars and No Cents (\$319,000.00)**, the amount of which can be verified in the Sales Contract between the parties hereto, to the undersigned Grantor or Grantors in hand paid by the Grantees herein, the receipt whereof is acknowledged, we, **Lynn Hightower-Moore and Kevin Moore, wife and husband, whose mailing address is 3834 Glenwood Avenue, Birmingham, AL 35222** (herein referred to as Grantors), do grant, bargain, sell and convey unto **Alan D Beck, Amanda C Beck, and Patricia D Beck, whose mailing address is 229 Quail Ridge Road, Helena, AL 35080** (herein referred to as Grantees), for and during their joint lives as tenants and upon the death of either of them then to the survivor of them in fee simple, together with every contingent remainder and right of reversion, the following described real estate, situated in Shelby, County, Alabama, **the address of which is 229 Quail Ridge Rd., Helena, AL 35080;** to wit;

LOT 44, ACCORDING TO THE SURVEY OF QUAIL RIDGE SUBDIVISION, AS RECORDED IN MAP BOOK 22, PAGE 35 IN THE OFFICE OF THE JUDGE OF PROBATE OF SHELBY COUNTY, ALABAMA.

Property may be subject to all covenants restrictions, regulations, conditions, easements, liens, set back lines, and other rights of whatever nature, recorded, and/or unrecorded.

All taxes for the year 2017 and subsequent years, not yet due and payable.

Any encroachment, encumbrance, violation, variation, or adverse circumstances affecting title that would be disclosed by an accurate and complete survey of the land.

Rights or claims of parties in possession not shown by the public records.

Any lien, or right to lien, for services, labor, or material heretofore or hereafter furnished, imposed by law, and not shown by the public records.

Such state of facts as shown on subdivision plat recorded in Plat Book 22, Page 35.

Minerals of whatsoever kind, subsurface and surface substances, including but not limited to coal, lignite, oil, gas, uranium, clay, rock, sand and gravel in, on, under and that may be produced from the Land, together with all rights, privileges, and immunities relating thereto, whether or not appearing in the Public Records.

Easement or other uses of the Land not visible from the surface, or easements or claims of easements, not shown by the public records.

Building lines, right of ways, easements, restrictions, reservations and conditions, if any, as recorded in Map Book 22, Page 35.

Subject to Covenants, conditions and restrictions (deleting therefrom, any restrictions indicating any preference, limitation or discrimination based on race, color, religion, sex, handicap, family status or national origin) as set forth in the document recorded in Book 1997, Page 5314 in the Probate Office of Shelby County, Alabama.

Restrictions and Easements to Alabama Power Company filed in Book 1997, page 19419.


40' building setback lines on front of said lot; 40' building setback line on rear of said lot; 15' drainage easement on east & west sides, as shown on recorded plat/map.


TO HAVE AND TO HOLD, Unto the said Grantees as joint tenants, with right of survivorship, their heirs and assigns, forever; it being the intention of parties to this conveyance, that (unless the joint tenancy hereby created is served or terminated during the joint lives of the Grantees herein) in the event one Grantee herein survives the other, the entire interest in fee simple shall pass to the surviving Grantee, and if one does not survive the other, then the heirs and assigns of the Grantees herein shall take as tenants in common.

And I (we) do for myself (ourselves) and for my (our) heirs, executors, and administrators covenant with the said Grantees, their heirs and assigns, that I am (we are) lawfully seized in fee simple of said premises; that they are free from all encumbrances, unless otherwise noted above; that I (we) have a good right to sell and convey the same as aforesaid; that I (we) will and my (our) heirs, executors and administrators shall warrant and defend the same to the said Grantees, their heirs and assigns forever, against the lawful claims of all persons.



IN WITNESS WHEREOF, I (we) have hereunto set my (our) hand(s) and seal(s) this 7th day of April, 2017.


Lynn Hightower-Moore


Kevin Moore

State of Alabama

Jefferson County

}

General Acknowledgment

I, the undersigned authority, a Notary Public in and for the said County, in said State, hereby certify that Lynn Hightower-Moore and Kevin Moore, wife and husband whose names are signed to the foregoing conveyance, and who are known to me, acknowledged before me on this day, that, being informed of the contents of the conveyance they executed the same voluntarily on the day the same bears date.

Given under my hand and official seal, this the 7th day of April, 2017.



Notary Public, State of ALABAMA

the undersigned authority

Printed Name of Notary

My Commission Expires:

3/21/2018



Real Estate Sales Validation Form

This Document must be filed in accordance with Code of Alabama 1975, Section 40-22-1

Grantor's Name	Lynn Hightower-Moore and Kevin Moore	Grantee's Name	Alan D Beck, Amanda C Beck, and Patricia D Beck
Mailing Address	3834 Glenwood Avenue Birmingham, Alabama 35222	Mailing Address	229 Quail Ridge Road Helena, AL 35080
Property Address	229 Quail Ridge Rd. Helena, AL 35080	Date of Sale	March 9, 2017
		Total Purchase Price	\$319,000.00
		or	
		Actual Value	
		or	
		Assessor's Market Value	

The purchase price or actual value claimed on this form can be verified in the following documentary evidence: (check one) (Recordation of documentary evidence is not required)

<input type="checkbox"/> Bill of Sale	<input type="checkbox"/> Appraisal
<input checked="" type="checkbox"/> Sales Contract	<input type="checkbox"/> Other
<input type="checkbox"/> Closing Statement	

If the conveyance document presented for recordation contains all of the required information referenced above, the filing of this form is not required.

Instructions

Grantor's name and mailing address - provide the name of the person or persons conveying interest to property and their current mailing address.

Grantee's name and mailing address - provide the name of the person or persons to whom interest to property is being conveyed.

Property address - the physical address of the property being conveyed, if available.

Date of Sale - the date on which interest to the property was conveyed.

Total purchase price - the total amount paid for the purchase of the property, both real and personal, being conveyed by the instrument offered for record.

Actual value - if the property is not being sold, the true value of the property, both real and personal, being conveyed by the instrument offered for record. This may be evidenced by an appraisal conducted by a licensed appraiser of the assessor's current market value.

If no proof is provided and the value must be determined, the current estimate of fair market value, excluding current use valuation, of the property as determined by the local official charged with the responsibility of valuing property for property tax purposes will be used and the taxpayer will be penalized pursuant to Code of Alabama 1975 § 40-22-1 (h).

I attest, to the best of my knowledge and belief that the information contained in this document is true and accurate. I further understand that any false statements claimed on this form may result in the imposition of the penalty indicated in Code of Alabama 1975 § 40-22-1 (h).

Date April 06, 2017


Unattested


(verified by)

Print Lynn Hightower-Moore

Sign 
(Grantor/Grantee/Owner/Agent) circle one

Form RT-1



Filed and Recorded
Official Public Records
Judge James W. Fuhrmeister, Probate Judge,
County Clerk
Shelby County, AL
04/12/2017 08:26:32 AM
\$340.00 CHERRY
20170412000122960

