


This instrument was prepared by:  
Andy Saag  
Sirote & Permutt, P.C.  
2311 Highland Avenue South  
Birmingham, Alabama 35205

SEND TAX NOTICE TO:  
Ocwen Loan Servicing, LLC.  
1661 Worthington Road, Suite 100  
West Palm Beach, FL 33409

STATE OF ALABAMA        )

COUNTY OF SHELBY        )

  
20170222000062510 1/5 \$28.00  
Shelby Cnty Judge of Probate, AL  
02/22/2017 09:57:55 AM FILED/CERT

### QUIT CLAIM DEED

**This property was inadvertently conveyed to Federal National Mortgage Association and Federal National Mortgage Association did not accept the deed.**

KNOW ALL MEN BY THESE PRESENTS, that for and in consideration of the sum of One Dollar (\$1.00) and other good and valuable considerations in hand paid to the undersigned, the receipt whereof is hereby acknowledged, the undersigned **Federal National Mortgage Association** (hereinafter called "Grantor") whose address is 14221 Dallas Parkway, Suite 1000, Dallas, TX 75254, hereby remises, releases, and quit claims, to **Ocwen Loan Servicing, LLC** (hereinafter called "Grantee"), all its right, title, interest and claim in or to the following described real estate situated in Shelby County, Alabama, to-wit:

Commence at the Northwest corner of the Southwest Quarter of the Northeast Quarter of Section 11, Township 24 North, Range 13 East; thence South 87 degrees 57 minutes 18 seconds East along the North line of said Quarter Quarter section and run 1 071.48 feet; thence South 02 degrees 02 minutes 44 seconds West and run 215.74 feet; thence South 25 degrees 59 minutes 29 seconds West and run 195.84 feet to the Point of Beginning; thence continue along the last described course 147.41 feet; thence South 58 degrees 06 minutes 00 seconds East and run 242.79 feet to a point on the Westerly right of way line of County Road No. 67, said point being on a curve to the left having a central angle of 08 degrees 50 minutes 12 seconds and a radius of 701.84 feet; thence along the chord of said curve North 21 degrees 37 minutes 03 seconds East and run a chord distance of 1 06.15 feet to the end of said curve; thence along said right of way line North 17 degrees 11 minutes 57 seconds East and run 1 07.61 feet; thence North 72 degrees 48 minutes 03 seconds West and run 218.35 feet back to the Point of Beginning, Shelby County, Alabama.

**Commonly known as: 410 Hwy 6, Calera, AL 35040**


Grantor makes no warranty, expressed or implied, as to title to the Property.

TO HAVE AND TO HOLD the above described property together with all rights and privileges incident or appurtenant thereto, unto the said Grantee, its successors and assigns, forever.

IN WITNESS WHEREOF, the grantor has caused these presents to be executed by its undersigned officers, thereunto duly authorized, this the 16<sup>th</sup> day of Feb, 2017.

**Federal National Mortgage Association**

By: Erich Ludwig  
Its: A.V.P.

  
20170222000062510 2/5 \$28.00  
Shelby Cnty Judge of Probate, AL  
02/22/2017 09:57:55 AM FILED/CERT

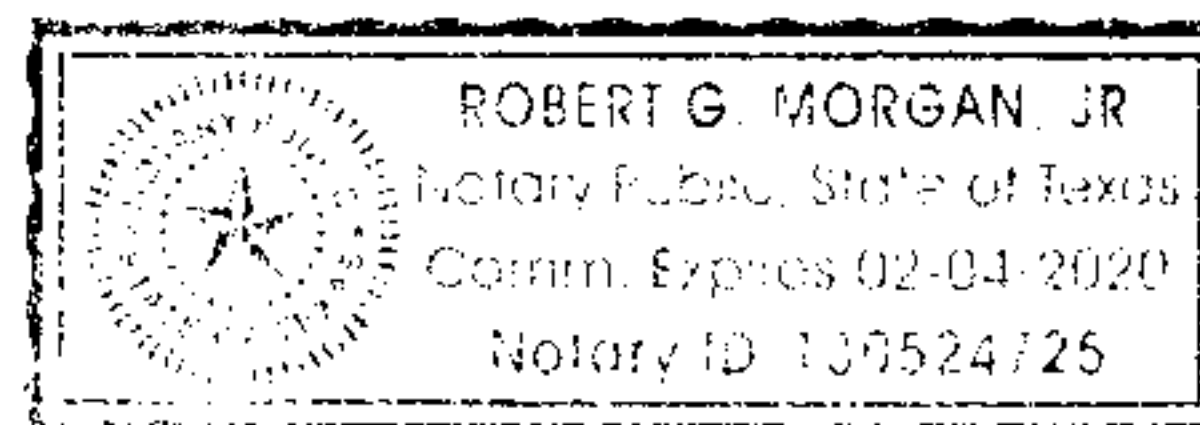
STATE OF Texas

COUNTY OF Dallas

On this 16<sup>th</sup> day of Feb, 2017, before me, the undersigned Notary Public, personally appeared Erich Ludwig, personally known to me (or proved to me on the basis of satisfactory evidence) to be the person whose name is subscribed to the within instrument and acknowledged to me that he/she executed the same in their authorized capacity, and that by their signatures on the instrument the person, or the entity upon behalf of which the person acted, executed the instrument.

Given under my hand and official seal this 16<sup>th</sup> day of Feb, 2017.

Robert G. Morgan, Jr.  
Notary Public Robert G. Morgan, Jr.  
My Commission Expires: 02-04-2020



STATE OF ALABAMA)

COUNTY OF SHELBY)

20140225000051620 1/3 \$28.00  
Shelby Cnty Judge of Probate, AL  
02/25/2014 11:34:59 AM FILED/CERT

**FORECLOSURE DEED**

KNOW ALL MEN BY THESE PRESENTS, that, whereas, heretofore on January 21, 2010, to-wit: Edward A. Woods and Lisa M. Woods, husband and wife, executed a mortgage to Mortgage Electronic Registration Systems, Inc. solely as nominee for Ally Bank Corp. f/k/a GMAC Bank, its successors and assigns, herein called the Mortgagee, which said mortgage was recorded on February 17, 2010, in Instrument Number 20100217000046740, in the Office of the Judge of Probate, Shelby County, Alabama, which conveyed the property hereinafter described to secure the indebtedness evidenced by a note, payable in installments, therein described; which mortgage and the indebtedness secured thereby was subsequently assigned to Ocwen Loan Servicing, LLC, by assignment recorded October 7, 2013, and recorded in Instrument Number 20131007000400860, of said Probate Court records; and

WHEREAS, the said mortgage provides that if said indebtedness or any part thereof should remain unpaid at maturity, then the whole of indebtedness shall at once become due and payable and said mortgage be subject to foreclosure, and further provides that in the event of any such default the Mortgagee shall have the authority to sell said property before the Courthouse door in the City of Columbiana, County of Shelby, State of Alabama, at public outcry for cash after first giving notice by publication once a week for three successive weeks of the time, place and terms of said sale in some newspaper of general circulation published in Shelby County, Alabama, and further provides that in the event of any such sale the person conducting such sale shall have power and authority to execute a deed to the purchaser of said property at such sale, and further provides that the Mortgagee or its assigns may bid and become the purchaser at such sale of the property therein; and

WHEREAS, parts of said indebtedness remained unpaid at the respective maturities thereof, and the whole of said indebtedness thereupon became due and payable, and default was made in payment thereof, and said Mortgagee thereafter gave notice by publication in The Shelby County Reporter, a newspaper of general circulation and published in Shelby County, Alabama, on the January 8, 2014, January 15, 2014, and January 22, 2014, that the hereinafter described property would be sold at the Shelby County Courthouse at Columbiana, Alabama, at public outcry to the highest bidder for cash, within the legal hours of sale on February 11, 2014, and

WHEREAS, the said sale was held at the time and place stated in said notice, in strict conformity with the powers of sale contained in the said mortgage, at which sale **FEDERAL NATIONAL MORTGAGE ASSOCIATION ORGANIZED AND EXISTING UNDER THE LAWS OF THE UNITED STATES OF AMERICA**, became the purchaser of the hereinafter described property at and for the sum of \$218,047.50, cash, which was the highest, best, and last bid therefore; and

WHEREAS, the undersigned, James J. Odom, Jr., conducted said sale and acted as auctioneer thereat, under and pursuant to an appointment as such by Ocwen Loan Servicing, LLC;

NOW THEREFORE, IN consideration of the premises Edward A. Woods and Lisa M. Woods, husband and wife and Ocwen Loan Servicing, LLC, both acting by and through the undersigned as their duly constituted and appointed attorney-in-fact and auctioneer at said sale, do hereby grant, bargain, sell and convey unto the said **FEDERAL NATIONAL MORTGAGE ASSOCIATION ORGANIZED AND EXISTING UNDER THE LAWS OF THE UNITED STATES OF AMERICA** the following described real property situated in Shelby County, Alabama, 410 Highway 6, Calera, AL 35040, but in the event of a discrepancy, the legal description shall control to-wit:

Commence at the Northwest corner of the Southwest Quarter of the Northeast Quarter of Section 11, Township 24 North, Range 13 East; thence South 87 degrees 57 minutes 18 seconds East along the North line of said Quarter Quarter section and run 1071.48 feet; thence South 02 degrees 02 minutes 44 seconds West and run 215.74 feet; thence South 25 degrees 59 minutes 29 seconds West and run 195.84 feet to the Point of Beginning; thence continue along the last described course 147.41 feet; thence South 58 degrees 06 minutes 00 seconds East and run 242.79 feet to a point on the Westerly right of way line of County Road No. 67, said point being on a curve to the left having a central angle of 08 degrees 50 minutes 12 seconds and a radius of 701.84 feet; thence along the chord of said curve North 21 degrees 37 minutes 03 seconds East and run a chord distance of 106.15 feet to the end of said curve; thence along said right of way line North 17 degrees 11 minutes 57 seconds East and run 107.61 feet; thence North 72 degrees 48 minutes 03 seconds West and run 218.35 feet back to the Point of Beginning, Shelby County, Alabama.

20170222000062510 3/5 \$28.00  
Shelby Cnty Judge of Probate, AL  
02/22/2017 09:57:55 AM FILED/CERT




TO HAVE AND TO HOLD unto the said **FEDERAL NATIONAL MORTGAGE ASSOCIATION ORGANIZED AND EXISTING UNDER THE LAWS OF THE UNITED STATES OF AMERICA**, its successors and assigns forever, as fully and completely in all respects as the same could or ought to be conveyed to the said **FEDERAL NATIONAL MORTGAGE ASSOCIATION ORGANIZED AND EXISTING UNDER THE LAWS OF THE UNITED STATES OF AMERICA** under and by virtue of the power and authority contained in the aforesaid mortgage. Subject, however, to the statutory rights of redemption on the part of those entitled to redeem as provided by the laws of the State of Alabama, also subject to prior liens, ad valorem taxes, easements and restrictions of record.

IN WITNESS WHEREOF, the said Edward A. Woods and Lisa M. Woods, husband and wife and Ocwen Loan Servicing, LLC, have hereunto set their hands and seals by their said attorney-in-fact and auctioneer at said sale on the day and year first above written.

Edward A. Woods and Lisa M. Woods, husband and wife and  
Ocwen Loan Servicing, LLC

BY: \_\_\_\_\_

  
James J. Odom, Jr.  
As Attorney-in-Fact and Auctioneer

STATE OF ALABAMA

COUNTY OF SHELBY

I, the undersigned authority, a Notary Public in and for said county and state, hereby certify that James J. Odom, Jr., whose name as attorney-in-fact and auctioneer for Edward A. Woods and Lisa M. Woods, husband and wife and Ocwen Loan Servicing, LLC, is signed to the foregoing conveyance, and who is known to me acknowledged before me on this day that being informed of the contents of the conveyance, he/she, as such attorney-in-fact and auctioneer, executed the same voluntarily on the day the same bears date.

IN WITNESS WHEREOF, I have hereunto set my hand and official seal this 21<sup>st</sup> day of February, 2014.

  
Notary Public  
My Commission Expires: 3/7/2015

THIS INSTRUMENT PREPARED BY:  
ROBERT J. WERMUTH/al  
Stephens Millirons, P.C.  
P.O. Box 307  
Huntsville, Alabama 35804

Grantees Address:  
FNMA  
PO Box 650043  
Dallas, TX 75265-0043

Grantors Address:  
410 Highway 6  
Calera, AL 35040



20170222000062510 4/5 \$28.00  
Shelby Cnty Judge of Probate, AL  
02/22/2017 09:57:55 AM FILED/CERT



20140225000051520 2/3 \$26.00  
Shelby Cnty Judge of Probate, AL  
02/25/2014 11:34:59 AM FILED/CERT

# Real Estate Sales Validation Form

This Document must be filed in accordance with Code of Alabama 1975, Section 40-22-1

Grantor's Name Edward A. and Lisa M. Woods  
Mailing Address 410 Highway 6  
Calera, AL 35040

Grantee's Name Federal National Mortgage Assoc.  
Mailing Address P. O. Box 650043  
Dallas, TX 75265-0043

Property Address 410 Highway 6  
Calera, AL 35040

Date of Sale 02/11/2014  
Total Purchase Price \$ 218,047.50

or  
Actual Value \$

or  
Assessor's Market Value \$ 215,457.48



20170222000062510 5/5 \$28.00  
Shelby Cnty Judge of Probate, AL  
02/22/2017 09:57:55 AM FILED/CERT

The purchase price or actual value claimed on this form can be verified in the following documentary evidence: (check one) (Recordation of documentary evidence is not required)

- ☐ Bill of Sale  
☐ Sales Contract  
☐ Closing Statement

- ☐ Appraisal  
☒ Other Bid at Foreclosure Sale

If the conveyance document presented for recordation contains all of the required information referenced above, the filing of this form is not required.

## Instructions

Grantor's name and mailing address - provide the name of the person or persons conveying interest to property and their current mailing address.

Grantee's name and mailing address - provide the name of the person or persons to whom interest to property is being conveyed.

Property address - the physical address of the property being conveyed, if

Date of Sale - the date on which interest to the property was conveyed.

Total purchase price - the total amount paid for the purchase of the property, both real and personal, being conveyed by the instrument offered for record.

Actual value - if the property is not being sold, the true value of the property, both real and personal, being conveyed by the instrument offered for record. This may be evidenced by an appraisal conducted by a licensed appraiser or the assessor's current market value.

If no proof is provided and the value must be determined, the current estimate of fair market value, excluding current use valuation, of the property as determined by the local official charged with the responsibility of valuing property for property tax purposes will be used and the taxpayer will be penalized pursuant to Code of Alabama 1975 § 40-22-1 (h).

I attest, to the best of my knowledge and belief that the information contained in this document is true and accurate. I further understand that any false statements claimed on this form may result in the imposition of the penalty indicated in Code of Alabama 1975 § 40-22-1 (h).

Date 2/11/2014

Print Rebekah P. Beal

Unattested

Sign

ATTORNEY

(verified by)

(Grantor/Grantee/Owner/Agent) circle one

Print Form

Form RT-1



20140225000051520 3/3 \$26.00  
Shelby Cnty Judge of Probate, AL  
02/25/2014 11:34:59 AM FILED/CERT