

Source of Title:

Instrument Number 20150817000285740

EASEMENT - DISTRIBUTION FACILITIES

STATE OF ALABAMA

COUNTY OF SHELBY

W.E. No. A6170-08-BE16

APCO Parcel No.

7223838-001

Transformer No. X4644

This instrument prepared by: Shannon Floyd

\$500.00

Alabama Power Company

P. O. Box 2641

Birmingham, Alabama 35291

20161129000434350

11/29/2016 07:54:06 AM

ESMTAROW 1/3

KNOW ALL MEN BY THESE PRESENTS, That Michael L. Steed and wife, Renee B. Steed

as grantor(s), (the "Grantor", whether one or more) for and in consideration of One and No/100 Dollar (\$1.00) and other good and valuable consideration paid to Grantor in hand by Alabama Power Company, a corporation, the receipt and sufficiency of which are hereby acknowledged, does hereby grant to Alabama Power Company, its successors and assigns (the "Company"), the easements, rights and privileges below.

Overhead and/or Underground. The right from time to time to construct, install, operate and maintain, upon, over, under and across the Property described below, all poles, towers, wires, conduits, fiber optics, cables, communication lines, translosures, transformers, anchors, guy wires and other facilities useful or necessary in connection therewith (collectively, "Facilities"), for the overhead and/or underground transmission and distribution of electric power and communications, along a route selected by the Company, as generally shown on the Company's drawing attached hereto and made a part hereof, but which is to be determined by the actual location(s) in which the Company's facilities are installed. The width of the Company's easement will depend on whether the Facilities are underground or overhead: for underground, the easement will extend five (5) feet on each side of said Facilities as and where installed; for overhead Facilities the easement will extend fifteen (15) feet on each side of the centerline of said Facilities as and where installed. The Company is granted the right to clear, and keep clear, all trees, undergrowth and other obstructions on a strip of land extending five (5) feet from each side of said underground Facilities, and to clear, and keep clear, all trees, undergrowth and other obstructions on a strip of land extending fifteen (15) feet from each side of the centerline of said overhead Facilities and the right in the future to install intermediate poles and facilities on said strip. Further, with respect to overhead Facilities, the Company is also granted the right to trim and cut, and keep trimmed and cut, all dead, weak, leaning or dangerous trees or limbs outside of the thirty (30) foot strip that, in the sole opinion of the Company, may now or hereafter endanger, interfere with, or fall upon any of said overhead Facilities.

Grantor hereby grants to the Company all easements, rights and privileges necessary or convenient for the full enjoyment and use thereof, including without limitation the right of ingress and egress to and from said Facilities, as applicable, and the right to excavate for installation, replacement, repair and removal thereof; and also the right to cut, remove and otherwise keep clear any and all structures, obstructions or obstacles of whatever character, on, under and above said Facilities, as applicable.

The easements, rights and privileges granted hereby shall apply to, and the word "Property" as used in this instrument shall mean, the following described real property situated in SHELBY County, Alabama (the "Property"): a parcel of land located in the SE 1/4 of the NW 1/4 of Section 35, Township 18 South, Range 1 West, more particularly described in that certain instrument recorded in Instrument Number 20150817000285740 in the office of the Judge of Probate of said County.

In the event it becomes necessary or desirable for the Company from time to time to move any of the Facilities in connection with the construction or improvement of any public road or highway in proximity to the Facilities, Grantor hereby grants to the Company the right to relocate the Facilities and, as to such relocated Facilities, to exercise the rights granted above; provided, however, the Company shall not relocate said Facilities on the Property at a distance greater than ten feet (10') outside the boundary of the right of way of any such public road or highway as established or re-established from time to time. This grant and agreement shall be binding upon and shall inure to the benefit of Grantor, the Company and each of their respective heirs, personal representatives, successors and assigns and the words "Company" and "Grantor" as used in this instrument shall be deemed to include the heirs, personal representatives, successors and assigns of such parties.

TO HAVE AND TO HOLD the same to the Company, its successors and assigns, forever.

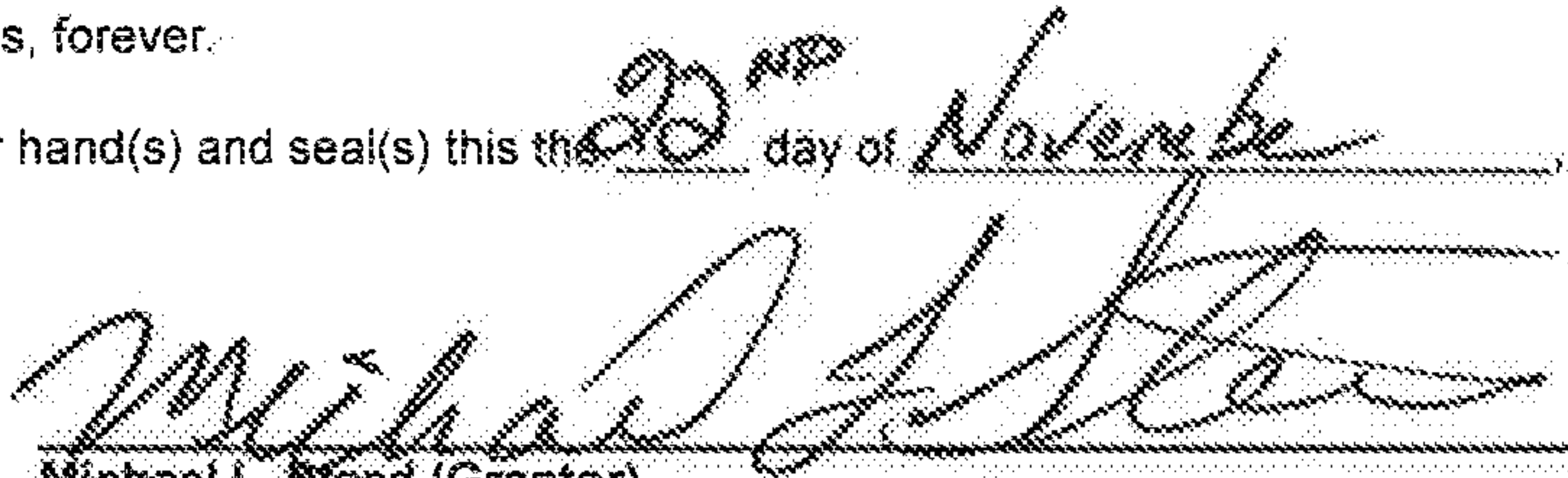
IN WITNESS WHEREOF, the undersigned Grantor(s) has/have set his/her/their hand(s) and seal(s) this 20th day of November, 2016


Witness Signature

Print Name

Witness Signature

Print Name


Michael L. Steed (Grantor) (SEAL)


Renee B. Steed (Grantor) (SEAL)

11123836-101

All facilities on Grantor: X

Location to Location:

20161129000434350 11/29/2016 07:54:06 AM ESMTAROW 2/3

STATE OF ALABAMA


COUNTY OF Shelby

I, Shanna Denton Hoop, a Notary Public, in and for said County in said State, hereby certify that Michael

& Steeana Roberts Hood whose name(s) [as _____] is/are signed to the foregoing instrument and who is/are known to me, acknowledged before me on this day that being informed of the contents of the instrument he/she/they [in such capacity as aforesaid] executed the same voluntarily.

Given under my hand and official seal this the 29th day of November, 2016.

Shanna Denton Hoop
Notary Public
My commission expires: 12-30-2018



STATE OF ALABAMA

COUNTY OF _____

I, _____, a Notary Public, in and for said County in said State, hereby certify that _____

_____ whose name(s) [as _____] is/are signed to the foregoing instrument and who is/are known to me, acknowledged before me on this day that being informed of the contents of the instrument, he/she/they [in such capacity as aforesaid] executed the same voluntarily.

Given under my hand and official seal this the _____ day of _____, 20____.

Notary Public
My commission expires: _____

[SEAL]

STATE OF ALABAMA

COUNTY OF _____

I, _____, a Notary Public, in and for said County in said State, hereby certify that _____

_____ whose name(s) [as _____] is/are signed to the foregoing instrument and who is/are known to me, acknowledged before me on this day that being informed of the contents of the instrument, he/she/they [in such capacity as aforesaid] executed the same voluntarily.

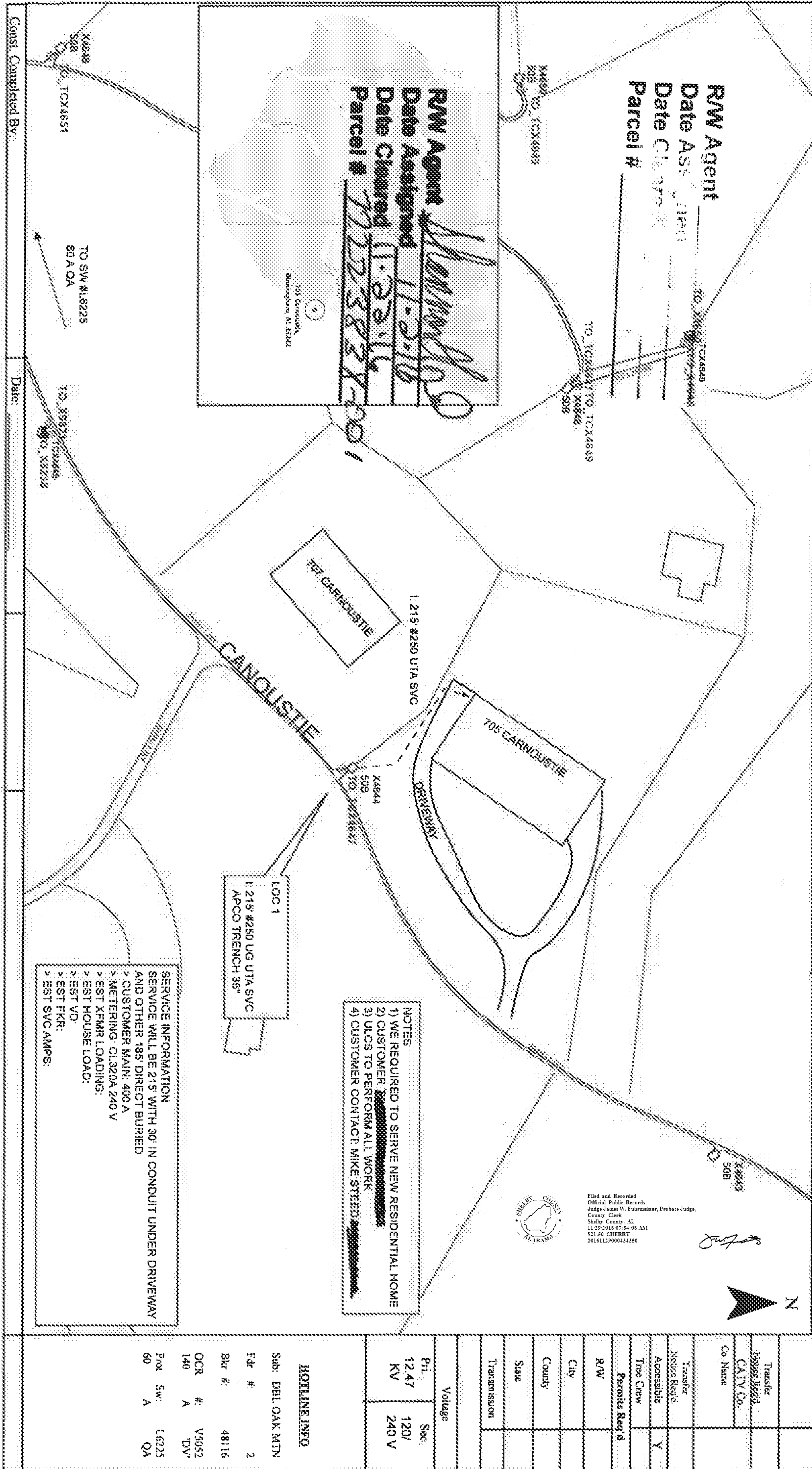
Given under my hand and official seal this the _____ day of _____, 20____.

Notary Public
My commission expires: _____

[SEAL]

SKETCH OF PROPOSED WORK - SIMPLIFIED W.E. Map Center: 33:423518 Lat Lon Center: -86:614451 County: Shelby Section: 35 Township: 18S Range: 01W

Customer MIKE STEED	Location 706 CARNOUSTIE S	Entered Svc Date 11/30/2016	Callback Date 10/27/2016	Missail No. ULCS Date Good Thru Date	WB # A6170-08-BE16
Region BIRMINGHAM	District VARNONS	Town BIRMINGHAM	Date 11/2/2016	Scale 1 inch = 113 feet	SHGUY--10820
Acquisition Agent SHANNON FLOYD	Date R/W Assigned 11/2/2016	Date R/W Cleared	X- 48116	Y- L6225	JETS Reference



Filed and Recorded
Official Public Records
Judge James W. Fulminant, Probate Judge
County Clerk
Shelby County, AL
11/29/2016 07:54:06 AM
LARRY CHERRY
20161129000434350

