


This Instrument Prepared by:

Mark C. Nelson
Mark C. Nelson, P.C.
Attorney at Law
2216 14th Street
Tuscaloosa, Alabama 35401
(205) 349-3449


20161026000393790 1/10 \$42.00
Shelby Cnty Judge of Probate, AL
10/26/2016 11:47:14 AM FILED/CERT

**This Instrument is being used as additional
Security for Mortgage recorded at**

20161026000393780

COLLATERAL ASSIGNMENT OF LEASES AND RENTS

Made as of the 18th day of October, 2016, by **SHAMA CORP., AN ALABAMA CORPORATION**, with its principal office at 410 Oak Mountain Circle, Pelham, AL 35124 (the "Assignor"), to **ALABAMA CREDIT UNION**, with its principal office at 220 Paul W. Bryant Drive, East, Tuscaloosa, AL 35401 ("Assignee");

RECITALS

A. Assignor has executed and delivered to Assignee a certain Promissory Note in the principal amount of **ONE MILLION THREE HUNDRED FIFTY THOUSAND & NO/100 (\$1,350,000.00) DOLLARS** (the "Note"), secured by a Mortgage recorded in Shelby County, Alabama, at _____, (the "Mortgage") with respect to the real property and improvements of Assignor located in Shelby County, Alabama, more particularly described as follows:

See Exhibit "A" attached hereto and incorporated herein by this reference,

(the "Mortgaged Premises").

B. As additional security for the Note and the obligations of Assignor thereunder, Assignor has executed and delivered to Assignee this Collateral Assignment of Leases and Rents.

NOW, THEREFORE, in consideration of Assignee making the loan evidenced by the Note, Assignor does hereby transfer, assign, deliver, and grant a security interest to Assignee in all of the right, title, and interest of Assignor in and to (1) all leases, subleases, tenancies, and any other agreements, whether written or oral, now or hereafter existing with respect to any portion or portions of the Mortgaged Premises, together with any renewals or extensions thereof or any agreements in substitution therefor (all of which are hereinafter collectively referred to as the "Assigned Leases"), (2) all rents and other payments of every kind due or payable and to become due or payable to Assignor by virtue of the Assigned Leases, or otherwise due or payable and to become due or payable to Assignor as the result of any use, possession, or occupancy of any portion or portions of the Mortgaged Premises, and (3) all right, title, and interest of Assignor in and to any and all guaranties of the Assigned Leases.

TO HAVE AND TO HOLD the same unto Assignee, its successors and assigns, for the purpose of securing (1) payment of the Note together with the interest thereon; (2) payment of all other sums, with interest thereon, to become due and payable to Assignee hereunder, under the Mortgage, or under any other instrument securing the Note; (3) performance and discharge of each and every obligation, covenant, and agreement of Assignor contained herein, or in the Note, Mortgage, or other obligation of Assignor to Assignee; and (4) payment of any other obligation of Assignor to Assignee now or hereafter existing, said obligations being hereinafter collectively referred to as the "Obligations."

This instrument is delivered and accepted upon the following terms and conditions:

1. Assignor's License to Operate if No Default. So long as Assignor is not in default in the performance of the Obligations (hereinafter referred to as an "Event of Default"), Assignor shall have a license to manage and operate the Mortgaged Premises and to collect, receive, and apply for its own account, all rents, issues, and profits accruing by virtue of the Assigned Lease, and to execute and deliver proper receipts and acquittances therefor.

2. Assignee's Rights in Event of Default.

2.1 Immediately upon the occurrence of any Event of Default, the license shall cease and terminate, and in such event, in addition to any other remedies of Assignee, upon notice from Assignee to each lessee of an Assigned Lease, all rentals thereafter payable to Assignor shall be paid to Assignee.

2.2 The Assignor does hereby constitute and appoint Assignee, irrevocably, with full power of substitution and revocation, their true and lawful attorney, for it and in its name, place, and stead, to do and perform any or all of the actions which Assignor is entitled to perform in connection with the Assigned Leases, as fully, to all intents and purposes, as it could do if present, hereby ratifying and confirming all that its attorney or any substitute for its attorney shall lawfully do or cause to be done by virtue hereof. Any action, or failure or refusal to act, by Assignee under this subparagraph shall be at its election and without any liability on its part.

2.3 The Assignee shall apply the net amount of rents, issues, and profits received by it from the Mortgaged Premises, in the following order of priority: (i) to the payment of all proper costs and charges (including any liability, loss, expense, or damage hereinafter referred to in ¶ 4.1 hereof); (ii) to the payment of all accrued but unpaid interest due under the Note; (iii) to the payment of principal under the Note to be applied to principal installments in the inverse order of maturity; (iv) to the payment of any other amounts owed to Assignee and secured by the Mortgage; and (v) to Assignor or such entity or persons legally entitled thereto.

2.4 The Assignee shall be accountable to Assignor only for monies actually received by Assignee and the acceptance of this assignment shall not constitute a satisfaction of any of the Obligations, except to the extent of amounts actually received and applied by Assignee on account of the same.

2.5 The rights and powers of Assignee hereunder shall continue and remain in full force and effect until all amounts secured hereby are paid in full.

3. Covenants of Assignor. The Assignor, for its company, itself and for its successors and assigns, agree and warrant as follows:

(a) That each of the Assigned Leases now or hereafter in effect is and shall be a valid and subsisting lease and that there are no defaults on the part of any of the parties thereto;

(b) That Assignor has not sold, assigned, transferred, mortgaged, or pledged any of the rents, issues, or profits from the Mortgaged Premises or any part thereof, whether now or hereafter to become due, to any person, firm, or corporation other than the Assignee;

(c) That no rents, issues, or profits of the Mortgaged Premises, or any part thereof, becoming due subsequent to the date hereof have been collected other than as specifically provided in the Assigned Leases, nor has payment of any of the same been anticipated, waived, released, discounted, or otherwise discharged or compromised;

(d) That it will not assign, pledge, or otherwise encumber the Assigned Leases or any of the rents thereunder unless the prior written consent of the Assignee shall have been obtained thereto;

(e) That it will not, without in each case having obtained the prior written consent of Assignee thereto, directly or indirectly amend, modify, cancel, terminate, or accept any surrender of the Assigned Leases or any one or more of them;

(f) That it will not waive or give any consent with respect to any default or variation in the performance of any material term, covenant, or condition on the part of any lessee, sublessee, tenant, or other occupant to be performed under the Assigned Leases, but will at all times take proper steps to enforce all of the provisions and conditions thereof;

(g) That it will perform and observe, or cause to be performed and observed, all of the terms, covenants, and conditions on their part to be performed and observed with respect to each of the Assigned Leases;

(h) That it will, upon written request by the Assignee, serve such written notices upon any lessee under any Assigned Lease or any other occupant of any portion of the Mortgaged Premises concerning this assignment, or include among the written provisions of any instrument hereafter creating any such lease, sublease, tenancy, or right of occupancy specific reference to this assignment, and make, execute, and deliver all such powers of attorney, instruments of pledge or assignment, and such other instruments or documents as Assignee may reasonably request at any time for the purpose of securing its rights hereunder; and

(i) That it will furnish to Assignee, on demand, true copies of all Assigned Leases hereafter executed and true copies of each document effecting the renewal, amendment or modification of any Assigned Lease.

4. Indemnification.

4.1 Assignor hereby agrees to indemnify and hold Assignee harmless against and from (a) any and all liability, loss, damage, and expense, including reasonable attorneys' fees, that it may or shall incur or that may be asserted under or in connection with any of the Assigned Leases, or by reason of any action taken by Assignee under any of the Obligations (including without limitation any action that Assignee in its discretion may take to protect its interest in the Mortgaged Premises), and (b) any and all claims and demands whatsoever that may be incurred by or asserted against Assignor by reason of any alleged obligations or undertakings on its part to perform or discharge any of the terms, covenants, and conditions contained in any of the Assigned Leases.

4.2 Should Assignee incur any such liability as described in ¶ 4.1, the amount thereof, together with interest thereon at the lower of the highest rate permitted by law or five percent (5%) above the rate charged on the Note, shall be payable by Assignor to Assignee immediately upon demand, or at the option of Assignee, Assignee may reimburse itself therefor out of any rents, issues, or profits of the Mortgaged Premises collected by Assignee.

4.3 Nothing contained herein shall operate or be construed to obligate Assignee to perform any of the terms, covenants, or conditions contained in any Assigned Lease, or to take any measure to enforce collection of any of said rents or other payments, or otherwise to impose any obligation upon Assignee with respect to any of said leases, including, but not limited to, any obligation arising out of any covenant of quiet enjoyment therein contained.

4.4 Prior to actual entry into and taking possession of the Mortgaged Premises by Assignee, this assignment shall not operate to place upon Assignee any responsibility for the operation,

control, care, management, or repair of the Mortgaged Premises, and the execution of this assignment by Assignor shall constitute conclusive evidence that all responsibility for the operation, control, care, management, and repair of the Mortgaged Premises is and shall be that of Assignor prior to such actual entry and taking of possession.

5. Exercise of Remedies. Failure of Assignee to avail itself of any of the terms, covenants, and conditions of this assignment for any period of time, or at any time or times, shall not be construed or deemed to be a waiver of any of its rights hereunder. The rights and remedies of Assignee under this assignment are cumulative and are not in lieu of but are in addition to any other rights and remedies that Assignee shall have under or by virtue of any other of the Obligations. The rights and remedies of Assignee hereunder may be exercised from time to time and as often as such exercise is deemed expedient.

6. Termination of this Assignment. Upon payment in full of all the indebtedness secured by the Mortgage, as evidenced by a recorded satisfaction or discharge of the Mortgage, as well as any sums which may be payable hereunder, this assignment shall become and be void and of no effect and, in that event, upon the request of Assignor and at their expense, Assignee covenants to execute and deliver to Assignor instruments effective to evidence the termination of this assignment and/or the reassignment to Assignor of the rights, power, and authority granted herein.

7. Notice. Any notice, demand, request, or other communication given hereunder or in connection herewith (hereinafter "Notices") shall be deemed sufficient if in writing and sent by registered or certified mail, postage prepaid, return receipt requested, addressed to the party to receive such Notice at the address such party may hereafter designate by Notice given in like fashion. Notices shall be deemed given when mailed. Notwithstanding the foregoing, routine communications such as ordinary distribution checks, copies of documents, etc., may be sent by ordinary first-class mail.

8. Miscellaneous Provisions.

8.1 Whenever the context so requires, reference herein to the neuter gender shall include the masculine and/or feminine gender, and the singular number shall include the plural.

8.2 This assignment shall be construed and enforced in accordance with and governed by the laws of the State of Alabama.

8.3 No change, amendment, modification, cancellation, or discharge hereof, or of any part hereof, shall be valid unless Assignee shall have consented thereto in writing.

8.4 In the event there is any conflict between the terms and provisions of the Mortgage and the terms and provisions of this assignment, the terms and provisions of this assignment shall prevail.


8.5 The terms, covenants, and conditions contained herein shall inure to the benefit of, and bind Assignee and Assignor and their respective successors and assigns or heirs, executors, administrators, successors, and assigns, as the case may be.

8.6 The captions of this assignment are for convenience and reference only and do not in any way define, limit, or describe the scope or interest of this assignment nor in any way affect this assignment.

IN WITNESS WHEREOF, SHAMA CORP., AN ALABAMA CORPORATION, has hereunto caused this instrument to be executed by and through its duly appointed officer, Kantaben Patel, President, on this the 18th day of October, 2016.

BORROWER:


SHAMA CORP., AN ALABAMA CORPORATION

By: 
Kantaben Patel
Its President

STATE OF ALABAMA §
 § ss.
SHELBY COUNTY §

I, the undersigned authority, a notary public in and for said state in said county, hereby certify that Kantaben Patel, whose name as President of Shama Corp., an Alabama Corporation, is signed to the foregoing instrument and who is known to me, acknowledged before me on this day that, being informed of the contents of the foregoing instrument, he as such officer executed the same voluntarily and with full authority on the day the same bears date on behalf of said entity.

Given under my hand and official seal on this the 18th day of October, 2016.



Notary Public
My Commission Expires: _____
MY COMMISSION EXPIRES 2-6-18

**EXHIBIT A
LEGAL DESCRIPTION**

Parcel I


Part of the Southeast 1/4 of Section 31, Township 19 South, Range 2 West, Shelby County, Alabama, more particularly described as follows:

Commence at the Southwest corner of said 1/4 Section; thence run East along the South line of same for 1826.71 feet; thence 122 degrees, 59 minutes, 53 seconds left and run Northwesterly for 399.97 feet to a point on the Northerly right of way line of Oak Mountain Park Road; thence continue Northwesterly along the same course for 846.69 feet; thence 91 degrees, 18 minutes, 39 seconds right and run Northeasterly for 152.01 feet; thence 90 degrees, 00 minutes left and run Northwesterly for 349.02 feet; thence 90 degrees, 00 minutes left and run Southwesterly for 160.00 feet; thence 88 degrees, 41 minutes, 21 seconds right and run Northwesterly for 25.0 feet to a point on the South right of way line of Alabama Highway 119; thence 91 degrees, 18 minutes, 39 seconds right and run Northeasterly along said right of way line for 253.07 feet; thence 14 degrees, 02 minutes, 10 seconds right and continue Northeasterly for 9.51 feet to a point on the Southerly right of way line of a County Road; thence 30 degrees, 57 minutes, 50 seconds right and run Easterly along said right of way line for 62.56 feet to an angle point in said right of way; thence 45 degrees, 00 minutes right and run Southeasterly along said right of way line for 390.67 feet to an angle point in said right of way; thence 90 degrees, 00 minutes left and run Northeasterly for 132.98 feet to the point of beginning; thence continue along said course for 243.00 feet; thence 90 degrees, 00 minutes right and run Southeasterly for 222.83 feet to the approximate Floodway Location of Bishop Creek; thence 123 degrees, 03 minutes, 13 seconds right and run Northwesterly along said Floodway Line for 40.58 feet to an angle point; thence 07 degrees, 52 minutes, 59 seconds left and run Northwesterly along said Floodway Line for 230.91 feet; thence 64 degrees, 49 minutes, 46 seconds right and run Northwesterly for 102.50 feet to the point of beginning; being situated in Shelby County, Alabama.

Parcel II

Part of the Southeast 1/4 of Section 31, Township 19 South , Range 2 West Shelby County, Alabama, more particularly described as follows:

Commence at the Southwest corner of said Section; thence run East along the South line of same for 1826.71 feet; thence 122 degrees, 59 minutes, 53 seconds left and run Northwesterly for 399.97 feet to a point on the Northerly right of way line of Oak Mountain Park Road; thence continue Northwesterly along the same course for 846.69 feet; thence 91 degrees, 18 minutes, 39 seconds right and run Northeasterly for 152.01 feet; thence 90 degrees, 00 minutes left and run Northwesterly for 349.02 feet; thence 90 degrees 00 minutes left and run Southwesterly for 160.00 feet; thence 88 degrees, 41 minutes, 21 seconds right and run




Northwesterly for 25.0 feet to a point on the South right of way line of Alabama Highway 119; thence 91 degrees, 18 minutes, 39 seconds right and run Northeasterly along said right of way line for 253.07 feet; thence 14 degrees, 02 minutes, 10 seconds right and continue Northeasterly for 9.51 feet to a point on the Southerly right of way line of a County Road; thence 30 degrees, 57 minutes, 50 seconds right and run Easterly along said right of way for 62.56 feet to an angle point in said right of way; thence 45 degrees, 00 minutes right and run Southeasterly along said right of way line for 390.67 feet to an angle in said right of way; thence 90 degrees, 00 minutes left and run Northeasterly for 575.98 feet measured (575.90 record) to a point on the Westerly right of way line of I-65 Service Drive; thence 86 degrees, 19 minutes, 31 seconds right and run Southeasterly along said right of way line for 142.98 feet; thence 22 degrees, 07 minutes, 10 seconds right and run Southeasterly along said right of way line for 187.3 feet to a point on the approximate floodway line of Bishop Creek; thence 104 degrees, 36 minutes, 32 seconds right and run Northwesterly along said flood way 144.84 feet to the point of beginning; thence continue Northwesterly along the same line for 34.0 feet; thence 56 degrees, 56 minutes, 47 seconds right and run Northwesterly for 95.24 feet; thence 100 degrees, 30 minutes, 00 seconds right and run Northeasterly for 78.50 feet; thence 105 degrees, 34 minutes, 45 seconds right and run Southerly for 110.75 feet to the point of beginning; being situated in Shelby County, Alabama.

Parcel III

A 22-foot wide ingress - egress easement in the Southeast 1/4 of Section 31, Township 19 South, Range 2 West, Shelby County, Alabama, more particularly described as follows:

Commence at the Southwest corner of said Section; thence run East along the South line of same for 1826.71 feet; thence 122 degrees, 59 minutes, 53 seconds left and run Northwesterly for 399.97 feet to a point on the Northerly right of way line of Oak Mountain Park Road; thence continue Northwesterly along the same course for 846.69 feet; thence 91 degrees, 18 minutes, 39 seconds right and run Northeasterly for 152.01 feet; thence 90 degrees, 00 minutes left and run Northwesterly for 349.02 feet; thence 90 degrees, 00 minutes left and run Southwesterly for 160.00 feet; thence 88 degrees, 41 minutes, 21 seconds right and run Northwesterly for 25.0 feet to a point on the South right of way line of Alabama Highway 119; thence 91 degrees, 18 minutes, 39 seconds right and run Northeasterly along said right of way for 253.07 feet; thence 14 degrees 02 minutes, 10 seconds right and continue Northeasterly for 9.51 feet to a point on the Southerly right of way line of a County Road; thence 30 degrees, 57 minutes, 50 seconds right and run Easterly along said right to way line for 62.56 feet to an angle point in said right of way; thence 45 degrees, 00 minutes right and run Southeasterly along said right of way line for 390.67 feet to an angle point in said right of way; thence 90 degrees, 00 minutes left and run Northeasterly for 331.98 feet to the Northwest corner of this easement (herein described as Parcel III); thence continue Northeasterly along the same course and along said right of way for 22.00 feet to the Northeast corner of this easement (said Parcel III); thence continue along the same course for 222.0 feet to a point on the Westerly right of way line of I-65 Service Drive; thence 86 degrees, 19 minutes, 31 seconds right and run Southeasterly along said right of way line for



142.98 feet; thence 22 degrees, 07 minutes, 10 seconds right and run Southeasterly along said right of way line of 187.31 feet to a point on the approximate floodway line of Bishop Creek; thence 104 degrees, 35 minutes, 32 seconds right and run Northwesterly along said floodway line of 144.84 feet to the Southeast corner of Parcel II (described above); thence 83 degrees, 01, minutes, 32 seconds right and run Northerly along the Easterly line of said Parcel II for 69.75 feet to the point of beginning of said easement herein described as Parcel III, said point also being on the centerline of said easement (Parcel III); thence continue along the same course for 11.04 feet; thence 94 degrees, 35 minutes, 55 seconds left and run Southwesterly for 60.17 feet; thence 45 degrees, 49 minutes, 06 seconds right and run Northwesterly for 20.80 feet to the Northwest corner of said Parcel II; thence continue along the same course 57.01 feet; thence 22 degrees, 42 minutes, 04 seconds right and run Northwesterly parallel to and 22 feet, as measured perpendicularly from the Easterly line of Parcel I, (described above) for 75.00 feet to a point on said County Road right of way; thence 90 degrees, 00 minutes, 00 seconds left and run Southwesterly along said County Road right of way for 22.00 feet; thence 90 degrees, 00 minutes, 00 seconds left and run Southeasterly for 79.42 feet; thence 22 degrees, 42 minutes, 04 seconds left and run Southeasterly for 91.54 feet; thence 45 degrees, 49 minutes, 06 seconds left and run Northeasterly for 67.68 feet to a point on the Easterly line of said Parcel II; thence 85 degrees, 24 minutes, 05 seconds, left and run Northerly along the Easterly line of said Parcel II for 11.04 feet to the point of beginning.

Parcel IV

A 6 foot wide sign easement ; being a part of the $\frac{1}{4}$ Southeast Section 31, Township 19 South, Range 2 West, Shelby County, Alabama, more particularly described as follows:

Commence at the Southwest corner of said $\frac{1}{4}$ Section; thence run East along the South line of same for 1826.71 feet thence 122 degrees, 59 minutes, 53 seconds left and Northwesterly for 399.97 feet to a point on the Northerly right of way line of Oak Mountain Park Road; thence continue Northwesterly along the same course for 846.69 feet; thence 91 degrees, 18 minutes, 39 seconds right and run Northeasterly for 152.01 feet; thence 90 degrees, 00 minutes left and run Northwesterly for 349.02 feet; thence 90 degrees, 00 minutes left and run Southwesterly for 160.00 feet; thence 88 degrees, 41 minutes, 21 seconds right and run Northwesterly for 25.0 feet to a point on the South right of way line of Alabama Highway 119; thence 91 degrees, 18 minutes , 39 seconds right and run Northeasterly along said right of way line for 253.07 feet; thence 14 degrees, 02 minutes, 10 seconds right and continue Northeasterly for 9.51 feet to a point on the Southerly right of way line of a County Road; thence 30 degrees, 57 minutes, 50 seconds right and run Easterly along said right of way line for 62.56 feet to an angle point in said right of way; thence 45 degrees, 00 minutes right and run Southeasterly along said right of way for 390.67 feet to an angle point in said right of way; thence 90 degrees, 00 minutes left and run Northeasterly for 575.98 feet to a point on the Westerly right of way line of I-65 Service Drive; thence 86 degrees, 19 minutes, 31 seconds right and run Southeasterly along said right of way line for 142.98 feet; thence 22 degrees, 07 minutes, 10 seconds right and run Southeasterly along said right of way line for 187.31 feet to a point on the approximate floodway line of Bishop Creek; thence 104 degrees,



36 minutes, 32 seconds right and run Northwesterly along said floodway for 144.84 feet; thence 83 degrees, 01 minutes, 32 seconds right and run Northwesterly for 104.53 feet to the point of beginning of said easement; thence continue Northwesterly along the same course for 6.22 feet; thence run 74 degrees, 25 minutes, 15 seconds right and run Northeasterly for 53.00 feet; thence 90 degrees, 00 minutes right and run Southeasterly for 6.0 feet; thence 90 degrees, 00 minutes right and run Southwesterly for 54.67 feet to the point of beginning.

Parcel V

A 22 foot wide ingress - egress easement; said easement being 11 feet wide on each side of the following described centerline:

Part of the Southeast 1/4 of Section 31, Township 19 South, Range 2, West Shelby County, Alabama, more particularly described as follows:

Commence at the Southwest corner of said Section; thence run East along the South line of same for 1826.71 feet; thence 122 degrees, 59 minutes, 53 seconds left and run Northwesterly for 399.97 feet to a point on the Northerly right of way line of Oak Mountain Park Road; thence continue Northwesterly along the same course for 846.69 feet; thence 91 degrees, 18 minutes, 39 seconds right and run Northeasterly for 152.01 feet; thence 90 degrees, 00 minutes left and run Northwesterly for 349.02 feet; thence 90 degrees, 00 minutes left and run Southwesterly for 160.00 feet; thence 88 degrees, 41 minutes, 21 seconds right and run Northwesterly for 25.0 feet to a point on the South right of way line of Alabama Highway 119; thence 91 degrees, 18 minutes, 39 seconds right and run Northeasterly along said right of way line for 253.07 feet; thence 14 degrees, 02 minutes, 10 seconds right and continue Northeasterly for 9.51 feet to a point on the Southerly right of way line of a County Road; thence 30 degrees, 57 minutes, 50 seconds right and run Easterly along said right of way line for 62.56 feet to an angle point in said right of way; thence 45 degrees, 00 minutes right and run Southeasterly along said right of way line for 390.67 feet to an angle point in said right of way; thence 90 degrees, 00 minutes left and run Northeasterly for 575.98 feet to a point on the Westerly right of way line of I-65 Service Drive; thence 86 degrees, 19 minutes, 31 seconds right and run Southeasterly along said right of way line for 142.98 feet; thence 22 degrees, 07 minutes, 10 seconds right and run Southeasterly along said Right of way line for 187.31 feet to a point on the approximate floodway line of Bishop Creek; thence 104 degrees, 36 minutes, 32 seconds right and run Northwesterly along said floodway line for 144.84 feet; thence 83 degrees, 01 minutes, 32 seconds right and run Northwesterly for 69.75 feet to the point of beginning of said centerline of said easement; thence 85 degrees, 24 minutes, 05 seconds right and run alongside centerline Northeasterly for 31.25 feet; thence 11 degrees, 34 minutes, 23 seconds right and run East for 103.01 feet to a point on the Westerly right of way line of Oak Mountain State Park Road; said point being the end of the centerline of said ingress egress easement.

Parcel VI



20161026000393790 9/10 \$42.00
Shelby Cnty Judge of Probate, AL
10/26/2016 11:47:14 AM FILED/CERT

A non-exclusive easement in the Southeast $\frac{1}{4}$ of Section 31, Township 19 South, Range 2 West, Shelby County, Alabama, said easement being for the purpose of use as a Dumpster Pad site, and being more particularly described as follows:

Commence at the Southwest corner of said Section; thence run East along the South line of same for 1826.71 feet; thence 122 degrees, 59 minutes, 53 seconds left and run Northwesterly for 399.97 feet to a point on the Northerly right of way line of Oak Mountain State Park Road; thence continue Northwesterly along the same course for 846.69 feet; thence 91 degrees, 18 minutes, 39 seconds right and run Northeasterly for 152.01 feet; thence 90 degrees, 00 minutes left and run Northwesterly for 349.02 feet; thence 90 degrees, 00 minutes left and run Southwesterly for 160.00 feet; thence 88 degrees, 41 minutes, 21 seconds right and run Northwesterly for 25.0 feet to a point on the South right of way line of Alabama Highway 119; thence 91 degrees, 18 minutes, 39 seconds right and run Northeasterly along said right of way line for 253.07 feet; thence 14 degrees, 02 minutes, 10 seconds right and continue Northeasterly for 9.51 feet to a point on the Southerly right of way line of a County Road; thence 30 degrees, 57 minutes, 50 seconds right and run Easterly along said right of way line for 62.56 feet to an angle point in said right of way; thence 45 degrees, 00 minutes right and run Southeasterly along said right of way line for 390.67 feet to an angle point in said right of way; thence 90 degrees, 00 minutes left and run Northeasterly for 575.98 feet to a point on the Westerly right of way line of I-65 Service Drive; thence 86 degrees, 19 minutes, 31 seconds right and run Southeasterly along said right of way line for 142.98 feet; thence 22 degrees, 07 minutes, 10 seconds right and run Southeasterly along said Right of way line for 187.31 feet to a point on the approximate floodway line of Bishop Creek; thence 104 degrees, 36 minutes, 32 seconds right and run Northwesterly along said floodway line for 144.84 feet to the Southeast corner of Parcel II (described above); thence 83 degrees, 01 minutes, 32 seconds right and run Northerly along the Easterly line of said Parcel II for 28.00 feet to the point of beginning of said easement herein described as Parcel VI; thence 104 degrees, 00 minutes, 00 seconds left and run Southwesterly for 16.58 feet; thence 90 degrees, 00 minutes, 00 seconds right and run Northwesterly for 33.77 feet to a point on the Southerly line of an access easement which is 22.0 feet wide; thence 99 degrees, 24 minutes, 05 seconds right and run Northeasterly for 24.32 feet to a point on the Easterly line of Parcel II which is 58.71 feet Northerly of the Southeast corner of said Parcel II; thence 80 degrees, 35 minutes, 55 seconds right and run Southeasterly for 29.80 feet; thence 90 degrees, 00 minutes, 00 seconds right and run Southwesterly for 7.42 feet to the point of beginning.

Lying and being situated in Shelby County, Alabama.

