

**SKETCH OF PROPOSED WORK - SIMPLIFIED W.E.**

Map Center UTM: 1663458 12076580  
 Map Center LatLon: 33.26753 -86.91942


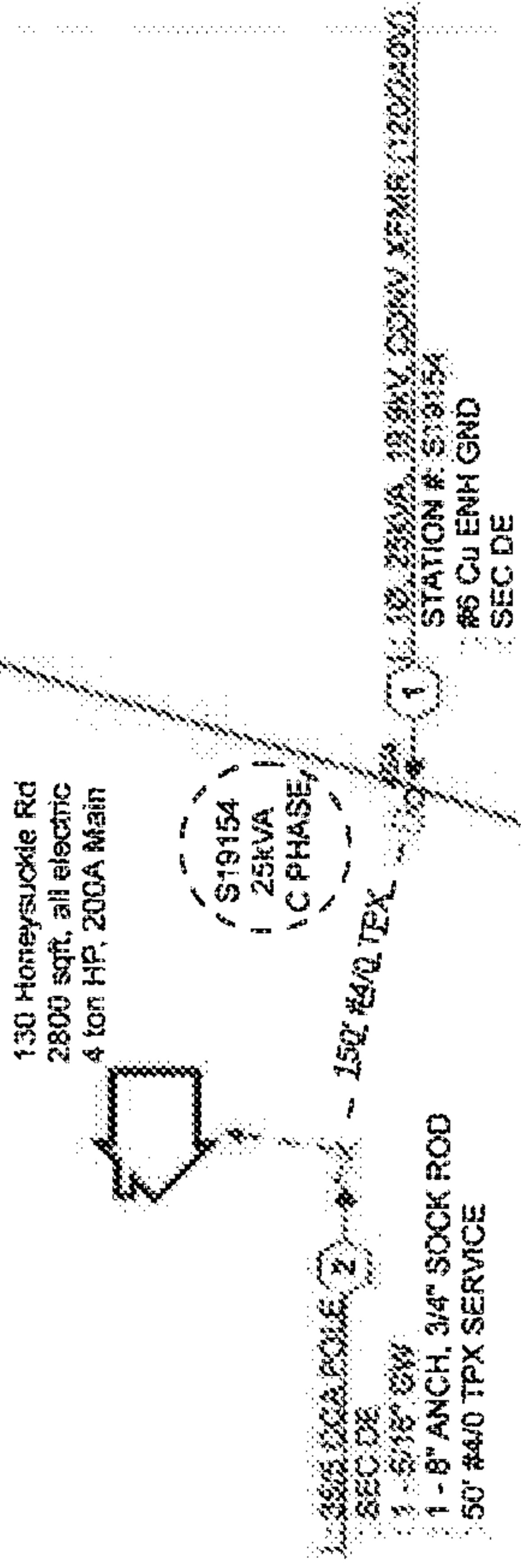
Customer STEPHEN MURRAY	Location 130 HONEYSUCKLE RD	Created. Svc Date AUGUST 31, 2016	County Shelby	Section 36	Township 20S	Range 04W	Add'l Info. JETS REF #3078116	Estimate No. A6173-00-B416
Division BIRMINGHAM	District METRO SOUTH - PELHAM	Town HELENA	Engineer Jessica Oswalt // 966	Created: 8/4/2016	Substation ELVIRA	X- 49106	Y- G6227	MISSALL#

**PROJECT DESCRIPTION**  
 Provide 1Ø, 120/240V service to new house. Install 25KVA transformer and 150' of 4/0 TPX secondary to 35' secondary pole. Install 50' #4/0 TPX service wire to house.



Voltage	
Pr	Sec
13.8kV	120/240V
Phone Co.	Y
Cable Co.	N
Accessible	Y
Tree Crew	N
Rock Hoist	Y
Permits	
RW	Y
CITY	N
COUNTY	N
STATE	N
OTHER	

SHORT CIRCUIT ANALYSIS	
ØØØ	ØLOC 1
ØØØ	
ØØ	
ØØ	
ØØ	
ØØ	
ØØ	
ENERGIZED LINE WORK	
Sub	ELVIRA RD
ØØØØ	
ØØØØ	
ØØØØ	
ØØØØ	



RW Agent Dean Fritz  
 Date Assigned 8-9-16  
 Date Cleared 8-15-16  
 Parcel # 72222887-001

61014000378130  
 8/14/2016 01:48:51 PM  
 MITAROW 1/3

500.00

STATE OF ALABAMA  
COUNTY OF SHELBY  
W.E. No. A6173-00-B416  
Transformer No. S19154  
APCO Parcel No. 7222887-001

20161014000378130 10/14/2016 01:48:51 PM ESMTAROW 2/3

This instrument prepared by: Dean Fritz

Alabama Power Company  
2 Industrial Park Drive  
Pelham, AL 35124

KNOW ALL MEN BY THESE PRESENTS, That Stephen Duane Murray and wife, Yvonne Mims Murray

as grantor(s), (the "Grantor", whether one or more) for and in consideration of One and No/100 Dollar (\$1.00) and other good and valuable consideration paid to Grantor in hand by Alabama Power Company, a corporation, the receipt and sufficiency of which are hereby acknowledged, does hereby grant to Alabama Power Company, its successors and assigns (the "Company"), the easements, rights and privileges described below.

The right from time to time to construct, install, operate and maintain upon, over and across the Property described below, all poles, towers wires, fiber optics, cables, communication lines, transformers, anchors, guy wires and other facilities useful or necessary in connection therewith (collectively, the "Facilities") for the overhead transmission and distribution of electric power and communications, along a route selected by the Company which is generally shown on the Company's drawing attached hereto and made a part hereof and which is to be determined by the locations in which the Company's Facilities are installed, and also the right to clear and keep clear a strip of land extending fifteen feet (15') from each side of the center line of the Facilities; further, the right in the future to install and utilize intermediate poles and Facilities on said strip, and the right to trim and cut and keep trimmed and cut all dead, weak, leaning or dangerous trees or limbs outside of the thirty foot (30') strip for the Facilities that, in the sole opinion of the Company, may now or hereafter endanger, interfere with or fall upon any of the Facilities. Grantor hereby grants to the Company all easements, rights and privileges necessary or convenient for the full enjoyment and use thereof, including without limitation the right of ingress and egress to and from the Facilities and the right to excavate for installation, replacement, repair and removal thereof; and also the right to cut, remove and otherwise keep clear any and all structures, obstructions or obstacles of whatever character, on, under or above said Facilities.

The easements, rights and privileges granted hereby shall apply to, and the word "Property" as used in this instrument shall mean, the following real property situated in Shelby County, Alabama (the "Property"): A portion of a parcel of land located in the SE¼ of the NE¼ of Section 26, Township 20 South, Range 4 West, more particularly described in that certain instrument recorded Instrument #20160620000211080, in the Office of the Judge of Probate of said county.

In the event it becomes necessary or desirable for the Company from time to time to move any of the Facilities in connection with the construction or improvement of any public road or highway in proximity to the Facilities, Grantor hereby grants to the Company the right to relocate the Facilities and, as to such relocated Facilities, to exercise the rights granted above; provided, however, the Company shall not relocate the Facilities on the Property at a distance greater than ten feet (10') outside the boundary of the right of way of any such public road or highway as established or re-established from time to time. This grant and agreement shall be binding upon and shall inure to the benefit of Grantor, the Company and each of their respective heirs, personal representatives, successors and assigns and the words "Company" and "Grantor" as used in this instrument shall be deemed to include the heirs, personal representatives, successors and assigns of such parties.

TO HAVE AND TO HOLD the same to the said Company, its successors and assigns, forever.

IN WITNESS WHEREOF, the undersigned Grantor has executed this instrument on this the 10<sup>th</sup> day of August, 2016.

Debra A. Fletcher  
Witness

Debra A. Fletcher  
(Print Name)

Debra A. Fletcher  
Witness

Debra A. Fletcher  
(Print Name)

Yvonne Murray (SEAL)  
(Grantor)

Yvonne Murray (SEAL)  
(Print Name)

Stephen Murray (SEAL)  
(Grantor)

Stephen Murray (SEAL)  
(Print Name)

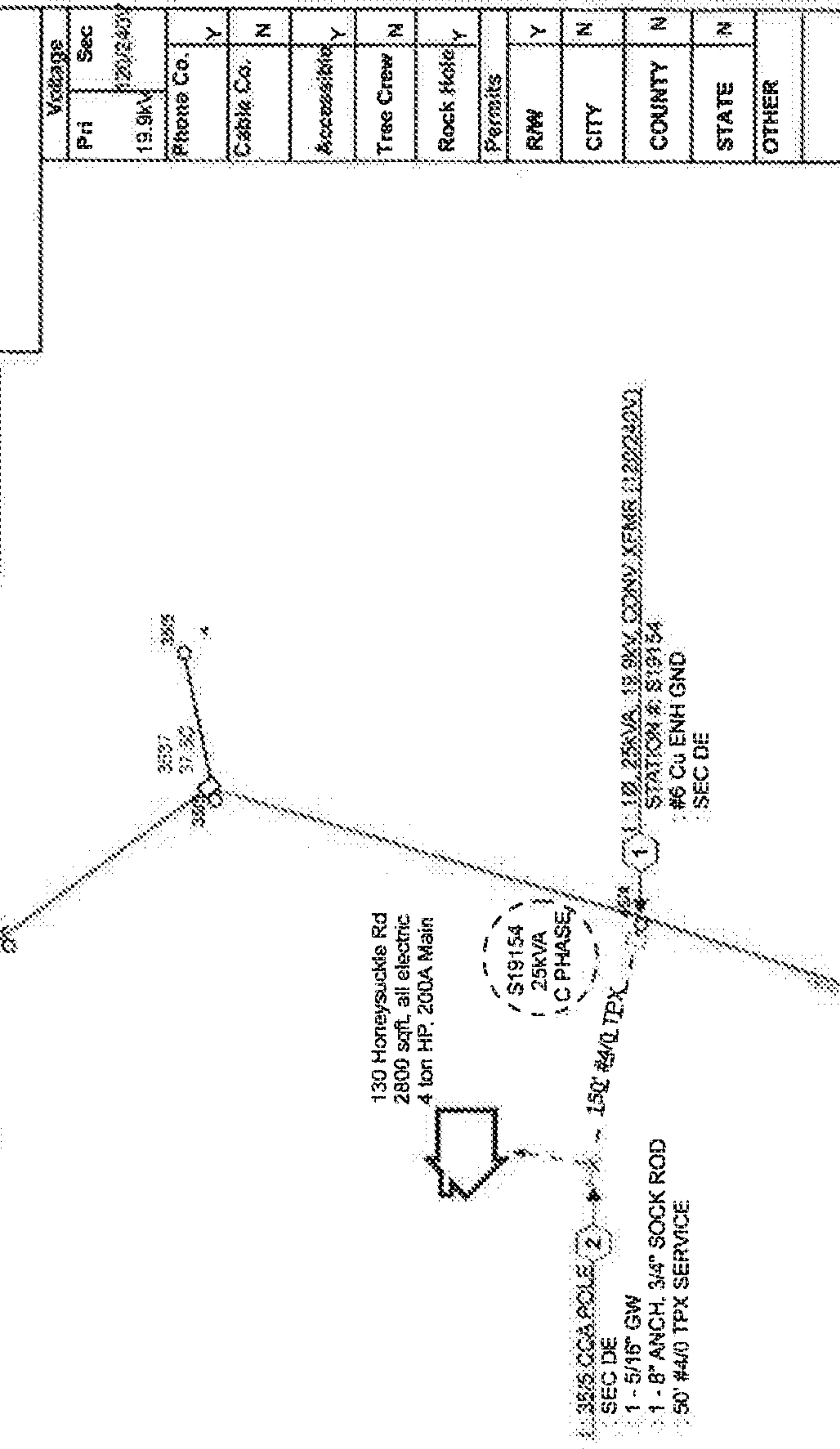
All on Grantor

**SKETCH OF PROPOSED WORK - SIMPLIFIED W.E.**

Map Center UTM: 1663078 13076380  
 Map Center Lat/Lon: 33.26753 -86.91942

Customer STEPHEN MURRAY	Location 130 HONEYSUCKLE RD	Comfd. Svc Date AUGUST 31, 2016	County Shelby	Section 26	Range 04W	Adm'l Info. JETS REF #S078116	Estimate No. A6173-00-B416
Division BIRMINGHAM	District METRO SOUTH - PELHAM	Town HELENA	Engineer Jessica Oswald / 968	Created: 8/4/2016	Substation ELVIRA X- 49106	Y- G6227	MISSISSIPPI

**PROJECT DESCRIPTION**  
 Provide 120/240V service to new house. Install 25kVA transformer and 150' of 4/0 TPX secondary to 35' secondary pole. Install 50' #4/0 TPX service wire to structure.



SHORT CIRCUIT ANALYSIS	
000 :	@LOC 1
00G :	
00B :	
00C :	2326
00R :	849
ENERGIZED LINE WORK	
Sub	ELVIRA RD
OCB/OCR	06086
Switch#	00227
Fuse Size	200A

20161014000378130 10/14/2016 01:48:51 PM  
 ESMTAROW 3/3

Shelby Acres

**PROJECT LOCATION**

LOCATION MAP

Filed and Recorded  
 Official Public Records  
 Judge James V. Fuhrmeister, Probate Judge,  
 County Clerk,  
 Shelby County, AL  
 10/14/2016 01:48:51 PM  
 S21.50 CHERRY  
 20161014000378130

RW Agent Dean Fritz  
 Date Assigned 8-9-16  
 Date Closed 8-15-16  
 Parcel # 72222887-001