

**NOTICE OF PENDING ACTION PURSUANT TO
§18-1A-75, CODE OF ALABAMA, 1975 AS AMENDED**

TAKE NOTICE that:

1. The City of Hoover, Alabama, as Plaintiff has filed a Complaint for Condemnation in the Probate Court of Shelby County, Alabama in Case #PR-2016-000396. The Complaint in this cause was filed on May 25, 2016. The style of the case is as follows: City of Hoover, Alabama v. Douglas Pickett, et al.


2. The legal description sought in the Complaint is as follows:

Commencing at the NW corner of the NE ¼ of the NW ¼ of Section 15, Township 19 South, Range 2 West, run thence S 88°49'40" E a distance of 97.73 feet, more or less, run thence S 01°10'20" W a distance of 317.48 feet, more or less, to a point of the east right of way line of Caldwell Mill Rd. and being the Point of Beginning; run thence along the grantor's property line S 89°46'53" E a distance of 8.71 feet, more or less, to a point on the grantor's property line; run thence along the acquired right of way line S 04°52'24" W a distance of 99.45 feet, more or less, to a point offset 55 feet right of the proposed centerline of Caldwell Mill Rd. at a station of 31+38.00; run thence along the acquired right of way line S 37°27'56" E a distance of 7.42 feet, more or less, to a point on the grantor's property line; run thence along the grantor's property line N 89°46'53" W a distance of 13.38 feet, more or less, to a point on the east right of way line of Caldwell Mill Rd.; run thence along the east right of way line of Caldwell Mill Rd. N 04°41'04" E a distance of 105.32 feet, more or less, to the Point of Beginning; Containing 0.021 acres, more or less. See "Exhibit A".

3. The property sought to be condemned for a temporary easement for public road uses and purposes is described as follows:

As shown on the right of way map of Project No. STPBH-9802 (905) of record in the Alabama Department of Transportation, a copy of which is also deposited in the Office of the Judge of Probate of Shelby County, Alabama as an aid to persons and entities interested therein and as shown on the property plat attached hereto and made a part hereof:


Commencing at the NW corner of the NE ¼ of the NW ¼ of Section 15, Township 19 South, Range 2 West, run thence S 88°49'40" E a distance of 106.43 feet, more or less, run thence S 01°10'20" W a distance of 317.33 feet, more or less, to a point on the grantor's property line being the Point of Beginning; run thence along the grantor's property line S 89°46'53" E a distance of 5.02 feet, more or less, to a point on the grantor's property line; run thence along the temporary construction easement line S 04°52'24" W a distance of 105.35 feet, more or less, to a point on the grantor's property line; run thence along the acquired right of way line N 37°27'56" W a distance of 7.42 feet, more or less, to a point offset 55 feet, more or less, to the right of the proposed centerline of Caldwell Mill Rd. at a station of 31+38.00; run thence along the acquired right of way line N 04°52'24" E a distance of 99.45 feet, more or less, to the Point of Beginning; Containing 0.012 acres, more or less. See "Exhibit B".




4. The name of the Plaintiff is the City of Hoover, Alabama. The names of the Defendants are as follows:

Douglas Pickett, an individual
Jamie Pickett, an individual
Fannie Mae aka Federal National Mortgage Association
IberiaBank Mortgage Company
SouthWest Water Company
Don Armstrong, in his official capacity as Tax Collector of Shelby County, Alabama
Any and all unknown, heirs, claimants, and interested parties

5. This Notice of Pending Action Pursuant to §18-1A-75, Code of Alabama, 1975 as Amended amends, corrects and/or replaces the Notice of Pending Action Pursuant to §18-1A-75, Code of Alabama, 1975 as Amended which was recorded in the Probate Court of Shelby County, Alabama at 20160525000179260.

BY: 
Leslie M. Klasing
Waldrep, Stewart & Kendrick, LLC
2323 Second Avenue North
Birmingham, AL 35203
205-254-3216


20160630000227740 2/2 \$17.00
Shelby Cnty Judge of Probate, AL
06/30/2016 11:09:50 AM FILED/CERT