

State of Alabama,  
County of Shelby


Terry Reagin of Alabama Specialty Design and Construction files this statement in writing, verified by the oath of Terry Reagin who has personal knowledge of the facts herein set forth: That said Terry Reagin claims a lien upon the following property, situated in Shelby County, Alabama, to wit:

65 Adams Lane, Leeds, AL 35094. See Attached Legal Description


This lien is claimed, separately and severally, as to both the buildings and improvements thereon, and the said land.

That said lien is claimed to secure an indebtedness of \$11,480.00 with interest, from to wit March 15, 2016 for construction work performed at 65 Adams Lane, Leeds, AL 35094


The name of the owner or proprietor of the said property is Evangeline Adams; 65 Adams Lane, Leeds, AL 35094


  
Terry Reagin,  
Claimant.

Before me, the undersigned, a notary public in and for the county of Shelby, State of Alabama, personally appeared Terry Reagin, who being duly sworn, doth depose and say: That he has personal knowledge of the facts set forth in the foregoing statement of lien, and that the same are true and correct to the best of his knowledge and belief.

  
Terry Reagin,  
Affiant.

Subscribed and sworn to before me on this the 27<sup>th</sup> day of May, 2016 by said affiant.

  
Notary Public.



Part of the N.W. 1/4 of Section 18, Township 18 South, Range 1 East and more particularly described as follows:

Commence at the Northwest Corner of the above described N.W. 1/4 and in a southerly direction along the west line of said 1/4, 1/4 run a distance of 263.92 feet to the Point of Beginning; thence continue along the last named course for 263.93 feet thence 90 degrees 27 minutes 38 seconds left for 335.25 feet; thence 89 degrees 32 minutes 22 seconds left for 263.92 feet thence 90 degrees 27 minutes 38 seconds left for 335.25 feet to the Point of Beginning, containing 2.03 acres, more or less.

Parcel No. 4

Part of the N.W. 1/4 N.W. 1/4 of Section 18, Townshop 18-South, Range 1-East and more particularly described as follows:

Commence at the Northwest corner of the above described N.W. 1/4 N.W. 1/4 for the Point of Beginning; thence in a southerly direction along the west line of said 1/4 1/4 run a distance of 263.92 feet; thence turn an angle of 90 degrees 27 minutes 38 seconds left for 335.25 feet; thence 89 degrees 32 minutes 22 seconds left for 263.92 feet to the North line of said 1/4 1/4; thence 90 degrees 27 minutes 38 seconds left along the north line of said 1/4 1/4 for 335.25 feet to the Point of Beginning, and containing 2.93 acres more or less.

Parcel No. 5

20160601000187000 2/2 \$17.00  
Shelby Cnty Judge of Probate: AL  
06/01/2016 08:45:17 AM FILED/CERT