



An ordinance to honor an annexation request filed by property owner(s).

BE IT ORDAINED BY THE TOWN COUNCIL OF INDIAN SPRINGS VILLAGE, ALABAMA, AS FOLLOWS:

Section 1. The Town of Indian Springs Village does hereby honor the request(s) for annexation filed by the owner(s) of the real property described in the attached annexation petition(s) and accompanying documentation.

Section 2. The accompanying documentation mentioned in Section 1 above, shall consist of a copy of deed of the property and a map of the said parcel showing relationship to the corporate limits of Indian Springs Village.

Section 3. The said property is contiguous to the corporate limits of the Town of Indian Springs Village or is a part of a group of petitioning properties, which together, are contiguous to the corporate limits of the Town of Indian Springs Village. The said property is not within the corporate limits of any other municipality.

Section 4. The said property is zoned R-4.

Section 5. The said property is within the overlapping police jurisdictions of Indian Springs Village, Alabama and Hoover, Alabama. Therefore, pursuant to Section 11-42-21, Code of Alabama, 1975, as amended, this annexation extends to a boundary equidistant from the respective corporate limits of Indian Springs Village and the other mentioned municipality or to a specified, lesser distant point described in the attached documentation.

ADOPTED: This 19th day of April, 2016.

Herb Robins –Council Chairman Pro Tem

APPROVED: This 19th day of April, 2016.

Brenda Bell - Guercio – Mayor


ATTESTED: This 19th day of April, 2016.

Joan Downs – City Clerk

**INDIAN SPRINGS VILLAGE
2635 CAHABA VALLEY ROAD
INDIAN SPRINGS, ALABAMA 35124**

ANNEXATION PETITION

**TO: Town Clerk
Indian Springs Village**


20160428000140130 2/4 \$23.00
Shelby Cnty Judge of Probate, AL
04/28/2016 11:34:31 AM FILED/CERT

The undersigned owner(s) of the property described in the attachments hereby petitions the Town of Indian Springs Village to annex such property into the corporate limits of the Town of Indian Springs Village. The undersigned owner(s) represents that the attachments properly describe the property and further represents that the property is contiguous to the corporate limits of the Town of Indian Springs Village or is a part of a group of petitioning properties, which together, are contiguous to the corporate limits of the Town of Indian Springs Village. Furthermore, this petition excludes that portion located in the SE ¼ of the NE ¼ of Section 16 and the SW ¼ of the NW ¼ of Section 15, Township 19 South, Range 2 West, that is now presently incorporated in the Town of Indian Springs Village, Alabama.

Done this 11th day of March, 2016.



WITNESS



OWNER

Bruce J. Mackey Jr.
President & CEO of FSQC-AL, LLC

OWNER

2634 Valleydale Road

STREET ADDRESS


Birmingham, AL 35244

CITY/STATE/ZIP CODE

400 Centre Street, Newton, MA 02458


MAILING ADDRESS, IF DIFFERENT

10 5 15 0 001 058.000
**PARCEL I.D. NO. (Refer to your
Property Tax Commissioner's
Courtesy Tax Notice. If more than
one parcel, list all PARCEL I.D. NOS.)**



NOTE: Petitioner must attach copy of deed of proposed property to be annexed and a territory showing property relationship to the corporate limits of Indian Springs Village, Alabama. Petition cannot be processed unless PARCEL I.D. NO. is provided.

Official Use Only: Annexation Ordinance Number _____



Third annexation step:

BEGIN AT THE NORTHWEST CORNER OF THE SOUTHEAST $\frac{1}{4}$ OF THE NORTHEAST $\frac{1}{4}$ OF SECTION 16, TOWNSHIP 19 SOUTH, RANGE 2 WEST, SHELBY COUNTY, ALABAMA; THENCE TURN AN ANGLE OF 45 DEGREES, 33' 20" RIGHT FROM THE SECTION LINE SOUTHERLY AND THENCE RUN SOUTHWESTERLY 125.00 FT TO THE POINT OF BEGINNING. THENCE TURN 90 DEGREES LEFT AND RUN SOUTHEASTERLY PARALLEL WITH THE PRESENT EASTERLY BOUNDARY LINE OF SAID DESCRIBED PARCEL FOR APRX 546 FT TO A POINT ON THE SOUTHERLY BOUNDARY LINE OF SAID DESCRIBED PARCEL; THENCE TURN 98 DEGREES LEFT AND RUN SOUTHEASTERLY 62.50 FT ON THE SAID SOUTHERLY BOUNDARY LINE; THENCE TURN 86 DEGREES LEFT AND RUN NORTHWESTERLY APRX 566 FT; THENCE TURN 90 DEGREES LEFT AND RUN SOUTHWESTERLY 62.50 FT TO THE POINT OF BEGINNING.



20160428000140130 3/4 \$23.00
Shelby Cnty Judge of Probate, AL
04/28/2016 11:34:31 AM FILED/CERT



20160428000140130 4/4 \$23.00
Shelby Cnty Judge of Probate, AL
04/28/2016 11:34:31 AM FILED/CERT

105150001058.000

Use this item at your own risk. Accuracy is not guaranteed for any reason. The material and information contained in this document is provided for general information only and should not be used for legal, engineering or surveying purposes. Shelby County specifically disclaims all warranties, express or implied regarding this document. Shelby County is not liable and/or responsible for the consequences caused by or related to, in any way, the actions take or not take in reliance on this document.

