

THIS INSTRUMENT PREPARED BY:

F. Wayne Keith

Law Offices of F. Wayne Keith PC

120 Bishop Circle

Pelham, Alabama 35124



20151223000438080 1/15 \$56.00

Shelby Cnty Judge of Probate, AL

12/23/2015 03:56:15 PM FILED/CERT

_____[Space Above This Line For Recording Data]_____

DECLARATION OF PROTECTIVE COVENANTS FOR RED OAK FARMS

WHEREAS, the undersigned, Highway 13, L.L.C., an Alabama limited liability company (which, together with its successors and assigns, is hereinafter referred to as "Developer") is the owner of all of that certain real property situated in Shelby County, Alabama which is more particularly described in Exhibits A, B and C attached hereto and incorporated herein by reference (the "Property"). The Property is known as Red Oak Farms located in Shelby County, Alabama and shown as Exhibits A, B & C attached hereto. For the purpose of these Protective Covenants, the term "lot" or "lots" and any parcel of land subdivided within the meaning of these Covenants means all lots shown on Exhibits A & B and all lots which may be included under these Protective Covenants in the future by the Developer.

WHEREAS, the Developer desires to subject all of the real property located within the Subdivision Plat and each Lot located thereon to the easements, covenants, conditions, assessments, limitations and restrictions hereinafter set forth.

NOW THEREFORE, Developer does hereby expressly adopt the covenants and limitations for the Subdivision Plat as set forth in these Protective Covenants and does hereby declare that the real property shown on Exhibits A & B and each Lot located therein and any Lots that may be included in any future development property shall be and the same are hereby subject to the following easements, covenants, conditions, assessments, limitations and restrictions.

ARTICLE I DEFINITIONS

Section 1. "Architectural Committee" shall mean the committee created pursuant to Article V hereof.

Section 2. "Architectural Committee Rules" shall mean the rules, if any, adopted by the Architectural Committee.

Section 3. "Declaration" shall mean this entire document, as same may from time to time be amended.

Section 4. "Developer" shall mean Highway 13, LLC, an Alabama Limited Liability Company.

Section 5. "Living Area" shall mean as heated finished area, not to include porches, garages, basements, carports, or attics.

Section 6. "Owner" shall mean and refer to the record owner, whether one or more persons or entities of fee simple title to any Lot. "Owner" shall include the Developer until such time as Developer has sold all Lots owned by it. The foregoing does not include persons or entities who hold an interest in any Lot merely as security for the performance of an obligation. "Owner" shall also include the family, invitees, licensees and lessees of the Owner, together with any other person or parties holding any possessory interest granted by such Owner in any Lot. There shall be one vote for each Lot in the Property notwithstanding that a particular Lot is owned by more than one person.

Section 7. "Property" or "Project" shall mean and refer to all the Lots within Red Oak Farms and all easements as reflected on the Record Map.

Section 8. "Protective Covenants" shall mean all of those covenants, conditions and restrictions contained in this entire Declaration.

Section 9. "Purchaser" shall mean any person who acquires any Lot.

ARTICLE II EXCLUSIVE OWNERSHIP

Section 1. Exclusive Ownership. Each owner shall have exclusive ownership and possession of his or her or their Lot.

ARTICLE III PROPERTY SUBJECT TO RESTRICTIONS

Section 1. General Declaration. The Developer intends to sell and convey the Lots to Purchasers, subject to this Declaration and any subsequent amendment or supplement thereto. The Developer hereby declares that all of the Property is and shall be held, conveyed, hypothecated, encumbered, leased, occupied, built upon or otherwise used, improved or transferred in whole or in part, subject to this Declaration as amended or supplemented from time to time. This Declaration is declared to be established for the purpose of enhancing and protecting the value, desirability and attractiveness of the Property and all parts thereof. All of the provisions of this Declaration shall run with the Property for all purposes and shall be binding upon and inure to the benefit of the Developer, all Owners, and their respective heirs, successors, and assigns.

ARTICLE IV EASEMENTS

Developer has constructed a gravel road from Highway 13 to the southernmost portion of the property of Red Oak Farms. This road lies within an easement than varies in width from sixty to eighty feet. The purpose of this easement is to provide ingress, egress, drainage and utilities to all subdivided property within the development. The developer shall at all times shall maintain the right to utilize this easement for the purposes enumerated above. It shall be the homeowners association's responsibility to maintain the roads, drainage and any environmental issues within the easement.

ARTICLE V ARCHITECTURAL CONTROL

Section 1. Architectural Committee Membership. The Architectural Committee shall consist of three (3) members and the initial members shall be appointed by the Developer. In the event of death, resignation or other termination of any members, the Developer during the development stage (until all lots are sold by the developer) shall have full authority to appoint successor members. The Developer's appointed members shall serve until all lots are sold by the Developer whereupon, the Developer's control and authority and Developer's appointed members to the Architectural Committee shall cease and the Homeowners assume full control and authority over the Architectural Committee and may form an Association for such purpose. If the Developer, in its sole discretion, elects to relinquish this control before the sale of all the lots of the development, it shall have the authority to turn over developer's rights to the Homeowners.

Section 2. Release. Neither the Architectural Committee nor any member thereof shall be liable to any Owner or to any other party for any damage, loss or prejudice suffered on account of the approval or disapproval of any plans, drawings or specifications, whether or not defective, or the execution or filing of any action, motion, certificate, petition or protest in the courts of the United States or the State of Alabama, or with any other governmental board or body, whether or not the facts stated therein are true and correct.

Section 3. Members. The two (2) members of the Architectural Committee appointed by the Developer are as follows: Connor Farmer and Jerry R. Adams, Jr.. The Architectural Committee shall serve without compensation for their routine, review and approval services.

ARTICLE VI RESTRICTIONS

Section 1. Use Restrictions. The Property will be used for residential purposes only except that a home business with a minimum of employees along with delivery services to that business is acceptable. No building or structure other than a single family residence and a detached barn shall be erected on any Lot within the Property except as otherwise permitted herein. Detached guest houses or in-law suites on any lot will be permitted contingent on Architectural Committee

approval.

Prohibited uses include, but are not limited to:

- (a) dangerous, noxious, offensive or excessively noisome activities which may be or become an annoyance or nuisance to Owners; and
- (b) keeping of any animals, birds, or fowl; provided that an Owner shall be permitted to keep dogs, cats, or other household or domestic pets so long as they are not kept, bred or maintained for any business or commercial use and they are not allowed by the Owner to become an annoyance or nuisance to other Owners; provided, however, that one (1) grazing animal (such as a horse, cow or goat) per one and one-half (1 ½) acre will be allowed and eight (8) chickens per Lot will be allowed. No roosters shall be allowed at any time.
- (c) exploring, mining, boring, quarrying, drilling, or otherwise removing oil or other hydrocarbons, minerals, gravel or natural gas; provided that timber harvesting and logging shall be permissible, provided that the lot owner shall be responsible for any road damage caused by such activity
- (d) use of a single family residence by more than a single family unit.
- (e) any fence constructed along the right of way of the main roadway or within an easy view of the main road must be a three (3) rail split fence that matches the existing three (3) rail fence near the main entrance. All fences and gates must be approved by the Architectural Committee.
- (f) no mobile or manufactured homes shall be allowed.

Any owner may request from the Architectural Committee at any time a determination of whether a prospective use of a Lot is permitted. A certificate to that effect signed by a majority of the Architectural Committee shall be deemed to be dispositive of this issue.

Section 2. Limitation on Size and Location of Structure.

(a) No structure shall be erected, altered, placed or permitted to remain on any lot other than a Single Family Residence not to exceed two and one half stories and a private garage for not more than four cars. Other than the reference to a barn in Section 1 above, no detached building other than the Single Family Residence shall be constructed or permitted on any Lot unless previously approved by the Architectural Committee. The Single Family Residence shall be located on each Lot in conformity with the setback requirements. No residence or other improvement on any Lot may be constructed within any easement area shown on the Subdivision Record Map. Additionally all Lots are subject to local zoning ordinances and buildings and improvements must adhere to said requirements unless waived or varied in writing by appropriate authorities.

(b) Minimum floor areas for homes in Red Oak Farms is as follows:

- (1) 2,000 square feet living area for a one story residence and 2,500 square feet. for a one and one-half story residence

- (2) Two or more adjacent lots may be used to construct a Single Family Residence.
- (3) The Developers shall have the right to allow variances on minimum square footage for residences that are not visible from any roadway.

Section 3. Maintenance. All Single Family Residences, landscaping and other improvements upon individual Lots shall be continuously maintained by the Owner thereof so as to preserve a well-kept appearance, especially along the perimeters of any Lot.

Section 4, Storage of Boats, Trailers and Other Vehicles. No boats, or trailers may be parked or stored in any location that can be seen from the road for a period in excess of 48 hours, provided boats, recreational vehicles and the like may be stored indefinitely if they are stored in such a manner that they are incapable of being seen by another lot or homestate.

No service trucks, vans or vehicles or wrecked or disabled vehicles shall be stored or located on any Lot or street in the subdivision.

Section 5. Enforcement. If a determination is made by the Architectural Committee or Homeowners Association that any of the restrictions in this Article VI are being or have been violated upon any Lot, then the Architectural Committee or Homeowners Association shall so notify the Owner in writing, specifying the violation. If within thirty (30) days from such notification, the Architectural Committee shall make a second determination that sufficient progress has not been made to remedy the violation, the Architectural Committee may itself, direct such actions to be taken as shall be necessary or appropriate to remedy such violation. The Owner shall be liable for the cost and expense of all such actions, including legal fees, and the Architectural Committee may treat all such costs and expenses therefore as a charge which shall become a lien of the Architectural Committee on the affected Lot enforceable by appropriate proceedings at law or in equity.

ARTICLE VII COMMON AREA ASSESSMENTS

Section 1. Assessments and Creation of Lien.

Each Owner of a Lot, except for Developer, by acceptance of a deed or other instrument conveying any interest therein, regardless of whether such deed or instrument contains a reference to this Declaration, is hereby deemed to covenant and agree to pay to the Association an Annual Assessments for road and other common area maintenance and upkeep. All Assessments, together with late charges, interest and all court costs and attorneys' fees incurred by the Developer to enforce or collect such Assessments shall be an equitable charge and a continuing lien upon each Lot for which the Owner thereof is responsible for the payment of the same, which lien may be enforced. Each Owner shall be personally liable for the payment of all Assessments coming due while he is the Owner of a Lot and his grantee shall take title to such Lot subject to the equitable charge and continuing hence therefore, but without prejudice to the

rights of such grantee to recover from his grantor any amounts paid by such grantee to the Association which were the legal obligations of the grantor. All Assessments, together with late charges and interest at the Applicable Rate, court costs and attorneys' fees incurred with respect thereto by the Association shall also be a personal obligation of the person who was the Owner of the Lot at the time such Assessments and other costs and charges were assessed or incurred. In the event of co-ownership of any Lot, all of the co-Owners shall be jointly and severally liable for the entire amount of such Assessments. All Assessments shall be paid in such manner and on such dates as may be fixed by the Developer. All Assessments shall be payable in all events without offset, diminution or abatement by reason of fire or other casualty or any taking as a result of, in lieu of or in anticipation of the exercise of the right of eminent domain, condemnation or by private purchase in lieu thereof with respect to any Lot, Common Area, or any other portion of the Development or any other cause or reason of any nature.

Section 2. Computation of Assessments for Road and Common Areas Maintenance, including landscaping, the gate, mailbox, trash container area and the roadway.

(a) Notwithstanding anything provided to the contrary in this Declaration, the Assessment for each Lot within the Development, except Lots owned by Developer and lots exempted shall commence and be due and payable initially on January 1, 2016 on a pro-rata basis and in the full amount on January 1st of each subsequent year. Annual Assessments shall be due and payable on January 1st and continuing until and including December 31st of each year and shall be Two Thousand Dollars (\$2,000.00) per year for each lot in the Development, except those owned by the Developer and those exempted. Any purchaser of any Lot sold after January of any year shall pay a pro rate share of the above Annual Assessment.

(b) Any lot may be subdivided, provided that each lot that is subdivided must be at least twenty (20) acres. In the event that any lot is subdivided into the minimum twenty (20) acre lots and both lots are owned by the same person or entity, then under that scenario, dues shall be paid only on the original lot. In the event that any lot is subdivided into the minimum twenty (20) acre lots and the subdivided lots are owned by different persons or entities, then under that scenario, dues shall be paid on both of the subdivided lots.

(c) Dues are subject to change when the Developer no longer owns lots with Red Oak Farms and a majority of the lot owners vote to change the dues to the required amount to properly maintain the roads and common areas within Red Oak Farms.

(d) Any dues that are not disbursed during the calendar year for which they were collected will be credited or disbursed to the lot owners.

ARTICLE VIII

NATURE OF PROTECTIVE COVENANTS: DEFAULTS AND REMEDIES

Section 1. Protective Covenants Running with the Land. The foregoing Protective Covenants shall constitute a servitude in and upon the Property and shall run with such Property and inure

to the benefit of and be enforceable by the Developer, its designated successors and assigns, or by any Owner and his respective heirs, successors and assigns for a term of fifty (50) years from the date this Declaration is recorded, after which time the said Protective Covenants shall automatically be extended for successive period of ten (10) years, unless an agreement which has been signed by Owners who own two-thirds (2/3) or more of the then existing Lots of the Property, agreeing to terminate or modify this Declaration, has been recorded in the Probate Court of Shelby County, Alabama.

Section 2. Remedies for Default. The existence of any default hereunder by any person or entity subject to the terms, conditions, covenants and restrictions of this Declaration shall give the Developer, its successors or assigns, any Owner, and/or their respective heirs, successors and assigns, in addition to all other remedies specified herein, the right to proceed at law or in equity to compel compliance with the terms of these Protective Covenants and to prevent the violation or breach of any of them.

Section 3. Nature of Remedies, Waiver All rights, remedies and privileges granted to the Developer and the Owners, their respective heirs, successors and assigns, pursuant to the provisions of this Declaration shall be deemed to be cumulative, and the exercise of any one or more of them shall not be deemed to constitute an election of remedies, nor shall it preclude the party exercising the same, or any other party, from pursuing such other and/or additional rights, remedies or privileges as may be available to such party at law or in equity. The failure at any point in time to enforce any covenant or restriction shall in no event be deemed a waiver of the right thereafter to enforce such covenant or restriction.

Section 4. No Reverter. No restriction or provision herein is intended to be, or shall be construed as, a condition subsequent or as creating any possibility of a reverter.


ARTICLE IX PERIOD OF DEVELOPER CONTROL

Section 1. Period of Developer Control. In view of the Developers investment, commitment and obligations in and to the Red Oak Farms Development, the Developer hereby reserves unto itself, its successors and assigns, the right to manage all of the affairs of the subdivision and development thereof in accordance herewith and any amendments hereto, and also the exclusive right to amend these Protective Covenants until the Developer sells one hundred percent (100%) of the lots within the subdivision or until the developer elects to terminate its control of the project whichever shall first occur. This period of time shall be known as the "Control Period".

Section 2. Notices. Any notice required to be sent to any Owner under the provisions of this Declaration shall be deemed to have been properly sent when mailed by United States mail, postage prepaid, return receipt requested, to the street address of the Lot owned by such Owner, or such other address as the Owner may have furnished Developer.

Section 3. Severability. Invalidation of any provision or provisions hereof by judgment or court order shall in no way affect any previous other provision, all of which shall remain in


full force effect.



Section 4. Effective Date. This Declaration shall become effective upon its recordation in the Probate Court of Shelby County, Alabama.

Section 5. Amendment by Owners. Subsequent to the "Control Period" heretofore referred to in Article VIII, an amendment may be proposed by written instrument signed by the Owners of not less than one-fourth (1/4) of the Lots within the Property. Such proposed amendment or amendments shall be considered at a meeting of the Owners after written or printed notice of such meeting stating the time and place thereof, and reciting the proposed amendment or amendments in reasonably detailed form, shall be mailed to the Owners not less than ten (10) days nor more than fifty (50) days, before the date set for such meeting. If mailed, such notice shall be deemed to be properly given when deposited in the United States mail, addressed to each Owner at the street address of his Lot, the postage thereon being prepaid. Any Owner may, by written waiver of notice signed by such Owner, waive such notice, and such waiver whether before or after the holding of the meeting, shall be deemed equivalent to the giving of such notice to such Owner. At such meeting, the amendment or amendments proposed must be approved by the affirmative vote of Owners who own not less than two-thirds (2/3) of the total Lots of the Property in order for such amendment or amendments to become effective. Thereupon, such amendment or amendments to the Declaration shall be transcribed and certified by the Architectural Committee as having been duly adopted and the original or executed copy of such amendment or amendments so certified and executed with the same formalities as a deed shall be recorded in the Probate Court of Shelby County, Alabama, within twenty (20) days from the date on which the same became effective, such amendment or amendments to specifically refer to the recording identifying this Declaration. Thereafter, a copy of said amendment or amendments, in the form in which the same were placed of record, shall be delivered to all of the Owners, but mailing or delivering a copy thereof shall not be condition precedent to the effectiveness of such amendment or amendments. At any meeting held to consider such amendment or amendments, the written vote of any Owner shall be recognized if such Owner is not in attendance at such meeting or represented thereat by proxy, provided such written vote is delivered at or prior to such meeting.

This the 26th day of October, 2015

Highway 13, LLC

Connor Farmer-Member

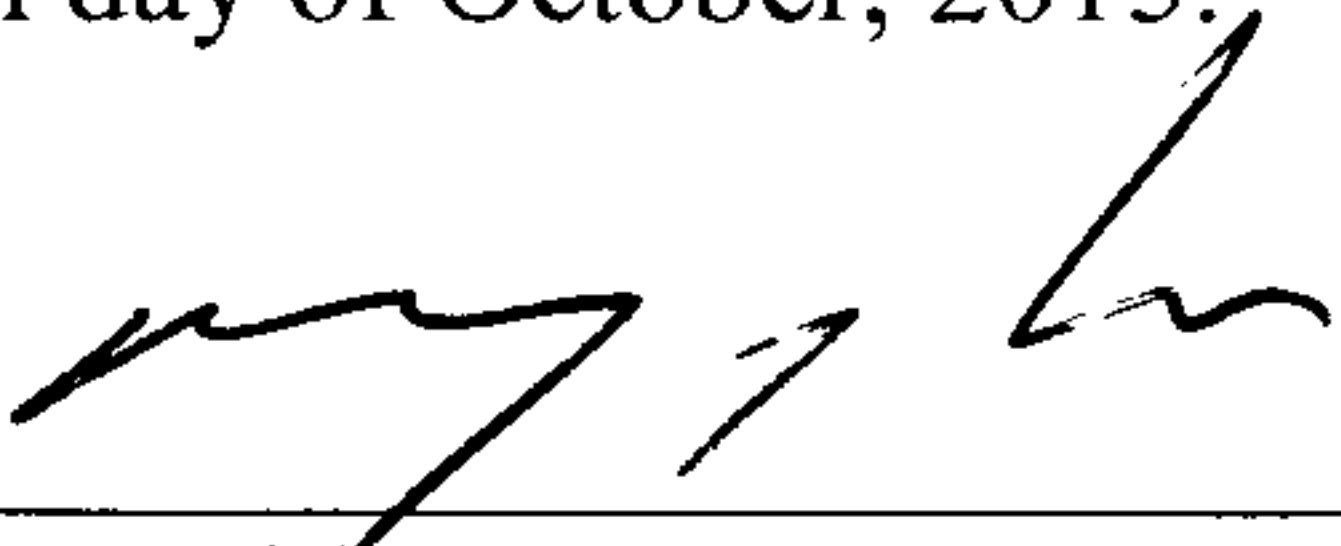
Notary Acknowledgement on next page

STATE OF ALABAMA
SHELBY COUNTY


20151223000438080 9/15 \$56.00
Shelby Cnty Judge of Probate, AL
12/23/2015 03:56:15 PM FILED/CERT

I, the undersigned, a Notary Public in and for said County, in said State hereby certify that Connor Farmer, whose name as Member of Highway 13, LLC is signed to the foregoing Declaration and who is known to me, acknowledged before me, that, being informed of the contents of the Declaration, he, as such Member, executed the same voluntarily on the day the same bears date.

Given under my hand and seal this the 26th day of October, 2015.



Notary Public




CONSENT OF MORTGAGEE

20151223000438080 10/15 \$56.00
Shelby Cnty Judge of Probate, AL
12/23/2015 03:56:15 PM FILED/CERT

The undersigned Central State Bank, being the owner and holder of a mortgage conveying property described and shown on the attached legal descriptions attached to this Declaration does hereby consent to, ratify and confirm this Declaration and all exhibits and attachments thereto.

This the 14th day of December, 2015

Central State Bank




It's Vice President


STATE OF ALABAMA
SHELBY COUNTY

I, the undersigned Notary Public, in said County, in said State, hereby certify that Shane Schroeder, whose name as Vice President of Central State Bank is signed to the foregoing instrument and who is known to me, acknowledged before me on this date, that being informed of the contents of said instrument, he, as such Vice President and with full authority of Central State Bank, executed the same voluntarily and as the act of Central State Bank on the date the same bears date.

This the 14th day of December, 2015.



Notary Public



A parcel of land situated in Section 17, Township 21 South, Range 4 West, Shelby County, Alabama, being more particularly described as follows:

BEGIN at a 3" capped pipe at the NW corner of Section 17, Township 21 South, Range 4 West, Shelby County, Alabama; thence S 89°39'34" E along the north line of said section a distance of 1326.82 feet to a 3" capped pipe at the NE corner of the NW 1/4 of the NW 1/4 of said section; thence S 00°41'28" E along the east line of said 1/4-1/4 and the east line of the SW 1/4 of the NW 1/4 of said section a distance of 2640.65 feet to a 3" capped pipe at the NW corner of the NE 1/4 of the SW 1/4 of said section; thence S 89°41'49" E along the north line of said 1/4 section a distance of 1333.24 feet to the NE corner of said 1/4-1/4 section; thence S 00°49'45" E along the east line of said 1/4-1/4 section a distance of 370.78 feet to the center of Hancock Creek; thence N 36°22'40" W along said centerline a distance of 158.18 feet to a point; thence S 00°11'37" E leaving said centerline a distance of 301.02 feet to a point; thence S 43°31'44" W a distance of 691.65 feet to a point; thence S 54°15'33" W a distance of 401.45 feet to a point on the centerline of a dirt road; thence N 47°01'18" W along said centerline a distance of 60.98 feet to a point; thence N 51°31'41" W along said centerline a distance of 148.58 feet to a point; thence N 25°14'57" W along said centerline a distance of 190.06 feet to a point; thence N 43°22'40" W along said centerline a distance of 80.96 feet to a point; thence N 40°56'32" W along said centerline a distance of 205.11 feet to a point; thence N 26°14'52" W along said centerline a distance of 131.22 feet to a point; thence N 44°58'38" W along said centerline a distance of 68.22 feet to a point; thence S 36°03'11" W leaving said centerline a distance of 1057.96 feet to a point; thence S 16°37'19" W a distance of 216.41 feet to a point; thence S 55°09'40" W a distance of 110.51 feet to a point on the northeastern bank of the Cahaba River; thence N 18°23'44" W along said bank a distance of 44.03 feet to a point; thence N 06°06'01" W along said bank a distance of 97.87 feet to a point; thence N 21°55'38" W along said bank a distance of 94.39 feet to a point; thence N 27°11'51" W along said bank a distance of 77.01 feet to a point; thence N 37°30'57" W along said bank a distance of 90.29 feet to a point; thence N 41°27'07" W along said bank a distance of 51.72 feet to a point; thence N 36°25'10" W along said bank a distance of 79.92 feet to a point; thence N 54°48'43" W along said bank a distance of 80.59 feet to a point; thence N 61°42'07" W along said bank a distance of 104.75 feet to a point; thence S 88°52'44" W along said bank a distance of 58.95 feet to a point on the west line of the SW 1/4 of said section; thence N 00°36'20" W leaving said bank and along the west line of said 1/4 section a distance of 1171.45 feet to a 3" capped pipe at the SW corner of the NW 1/4 of said section; thence N 00°36'20" W along the west line of said 1/4 section a distance of 2639.93 feet to the POINT OF BEGINNING. Said parcel of land contains 144.84 acres, more or less.

Exhibit A to Declaration of Red Oak Farms


A parcel of land situated in the SE ¼ of Section 7 and the SW ¼ of Section 8, Township 21 South, Range 4 West, Shelby County, Alabama, being more particularly described as follows:

BEGIN at a 3" capped pipe at the SE corner of Section 7, Township 21 South, Range 4 West, Shelby County, Alabama; thence N 89°52'10" W along the south line of said section a distance of 2382.68 feet to the western proposed right-of-way of River Road; thence N 06°26'36" E along said right-of-way a distance of 234.88 feet to a point of curve to the left having a radius of 2470.00 feet, said curve subtended by a chord bearing N 00°30'21" W and a chord distance of 597.68 feet; thence along the arc of said curve and along said right-of-way a distance of 599.15 feet to the intersection of said right-of-way and the southern right-of-way of Shelby County Hwy 13, said point being on a curve to the left having a radius of 1949.90 feet, said curve subtended by a chord bearing N 64°56'25" E and a chord distance of 1065.34 feet; thence leaving said River Road right-of-way, along the southern right-of-way of Shelby County Hwy. 13 and along the arc of said curve a distance of 1079.06 feet to a point; thence N 49°05'12" E along said right-of-way a distance of 63.73 feet to a point on the north line of the S ½ of the SE ¼ of said section; thence S 89°49'18" E leaving said right-of-way and along said north line a distance of 1326.48 feet to a 3" capped pipe at the SE corner of the NE ¼ of the SE ¼ of said section; thence N 00°56'37" W along the east line of said 1/4-1/4 section a distance of 1137.61 feet to the southern right-of-way of Shelby County Hwy. 13; thence N 49°05'12" E along said right-of-way a distance of 195.72 feet to a point; thence S 00°56'37" E leaving said right-of-way a distance of 933.79 feet to the centerline of Hancock Creek; thence S 61°48'07" E along said centerline a distance of 161.28 feet; thence S 49°34'45" E along said centerline a distance of 73.40 feet; thence S 35°29'36" E along said centerline a distance of 192.88 feet; thence S 54°51'52" E along said centerline a distance of 28.13 feet; thence S 89°24'09" E along said centerline a distance of 18.91 feet; thence N 47°44'12" E along said centerline a distance of 37.89 feet; thence N 62°42'42" E along said centerline a distance of 18.76 feet; thence S 58°48'37" E along said centerline a distance of 31.71 feet; thence S 08°38'40" E along said centerline a distance of 44.87 feet; thence S 23°26'49" E along said centerline a distance of 203.83 feet; thence S 00°42'50" E along said centerline a distance of 35.40 feet; thence S 29°10'33" W along said centerline a distance of 115.47 feet; thence S 11°24'11" W along said centerline a distance of 118.01 feet; thence S 19°54'46" E along said centerline a distance of 95.83 feet; thence S 24°18'36" E along said centerline a distance of 57.62 feet; thence S 18°13'50" E along said centerline a distance of 189.97 feet; thence S 36°04'46" E along said centerline a distance of 55.93 feet; thence S 48°45'29" E along said centerline a distance of 98.92 feet; thence S 46°26'30" E along said centerline a distance of 49.80 feet; thence S 38°07'54" E along said centerline a distance of 115.70 feet; thence S 43°13'22" E along said centerline a distance of 112.63 feet; thence S 24°22'07" E along said centerline a distance of 60.39 feet; thence S 10°48'31" W along said centerline a distance of 32.54 feet; thence S 19°15'19" E along said centerline a distance of 99.46 feet; thence S 19°25'33" E along said centerline a distance of 83.72 feet to a point on the south line of the SW ¼ of the SW ¼ of Section 8, Township 21 South, Range 4 West, Shelby County, Alabama; thence N 89°39'34" W along the south line of the said 1/4-1/4 section a distance of 1042.31 feet to the POINT OF BEGINNING. Said parcel of land contains 92.68 acres, more or less.

A proposed 60' right-of-way of River Road (Shelby County Hwy. 251) situated in the SE 1/4 of Section 7, Township 21 South, Range 4 West, Shelby County, Alabama, being more particularly described as follows:

Commence at a 3" capped pipe at the SE corner of Section 7, Township 21 South, Range 4 West, Shelby County, Alabama; thence N 89°52'10" W along the south line of said section a distance of 2352.50 feet to the POINT OF BEGINNING of the centerline of a 60' right-of-way lying 30 feet to either side of and parallel to described centerline; thence N 6°26'36" E along said centerline a distance of 231.56 feet to the point of curve to the left having a central angle of 13°55'29" and a radius of 2500.00 feet, said curve subtended by a chord bearing N 0°31'08" W and a chord distance of 606.08 feet; thence along the arc of said curve and along said centerline a distance of 607.58 feet to the intersection of said centerline and the southern right-of-way of Shelby County Hwy. 13 and the END of said centerline. Said parcel of land contains 1.16 acres, more or less.

Exhibit B to Declaration of Red Oak Farms



20151223000438080 13/15 \$56.00
Shelby Cnty Judge of Probate, AL
12/23/2015 03:56:15 PM FILED/CERT

A parcel of land situated in South 1/2 of Section 17, and the North 1/4 of Section 20, Township 21 South, Range 4 West, Shelby County, Alabama, being more particularly described as follows:

Commence at a 3" capped pipe at the SW corner of the SE 1/4 of Section 17, Township 21 South, Range 4 West, Shelby County, Alabama; thence N 0°49'45" W along the west line of said 1/4 section a distance of 2267.37 feet to a point on the centerline of Hancock Creek, said point being the POINT OF BEGINNING; thence S 41°55'09" E along said centerline a distance of 40.03 feet to a point; thence S 27°46'01" E along said centerline a distance of 140.20 feet to a point; thence S 31°14'19" E along said centerline a distance of 160.70 feet to a point; thence S 04°02'06" W along said centerline a distance of 31.07 feet to a point; thence N 76°32'24" E along said centerline a distance of 15.22 feet to a point; thence S 01°46'15" W along said centerline a distance of 71.71 feet to a point; thence S 08°03'51" E along said centerline a distance of 69.44 feet to a point; thence S 23°27'30" E along said centerline a distance of 99.17 feet to a point; thence S 40°00'23" E along said centerline a distance of 83.43 feet to a point; thence S 42°00'01" E along said centerline a distance of 201.78 feet to a point; thence S 34°33'10" E along said centerline a distance of 87.32 feet to a point; thence S 18°59'46" E along said centerline a distance of 112.79 feet to a point; thence S 33°28'07" E along said centerline a distance of 138.18 feet to a point; thence S 22°41'02" E along said centerline a distance of 60.26 feet to a point; thence S 67°15'24" W along said centerline a distance of 384.10 feet to a point; thence S 18°50'45" W along said centerline a distance of 105.74 feet to a point; thence S 16°58'30" E along said centerline a distance of 77.12 feet to a point; thence S 40°42'43" E along said centerline a distance of 97.31 feet to a point; thence S 80°54'49" E along said centerline a distance of 73.72 feet to the intersection of said centerline and the northern bank of the Cahaba River; thence S 24°16'00" W leaving said centerline and along said bank a distance of 66.70 feet to a point; thence S 16°22'30" W along said bank a distance of 65.55 feet to a point; thence S 21°13'39" E along said bank a distance of 56.48 feet to a point; thence S 00°21'15" W along said bank a distance of 68.59 feet to a point; thence S 32°54'47" W along said bank a distance of 207.01 feet to a point; thence S 16°39'10" W along said bank a distance of 197.15 feet to a point; thence S 19°24'51" W along said bank a distance of 146.95 feet to a point; thence S 17°04'59" W along said bank a distance of 58.12 feet to a point; thence S 13°06'47" W along said bank a distance of 93.38 feet to a point; thence S 09°20'43" W along said bank a distance of 81.03 feet to a point; thence S 06°00'23" W along said bank a distance of 153.91 feet to a point; thence S 11°52'32" W along said bank a distance of 107.06 feet to a point; thence S 18°08'20" W along said bank a distance of 99.61 feet to a point; thence S 22°32'38" W along said bank a distance of 84.23 feet to a point; thence S 25°49'06" W along said bank a distance of 61.41 feet to a point; thence S 37°36'54" W along said bank a distance of 51.33 feet to a point; thence S 51°18'01" W along said bank a distance of 41.62 feet to a point; thence S 58°44'27" W along said bank a distance of 39.38 feet to a point; thence S 72°57'55" W along said bank a distance of 97.55 feet to a point; thence S 89°42'53" W along said bank a distance of 38.27 feet to a point; thence S 75°43'23" W along said bank a distance of 46.39 feet to a point; thence S 63°46'40" W along said bank a distance of 43.79 feet to a point; thence S 57°10'31" W along said bank a distance of 48.07 feet to a point; thence S 53°47'02" W along said bank a distance of 40.27 feet to a point; thence S 65°00'42" W along said bank a distance of 45.83 feet to a point; thence S 75°33'23" W along said bank a distance of 91.71 feet to a point; thence S 74°51'50" W along said bank a distance of 61.69 feet to a point; thence S 82°09'08" W along said bank a distance of 68.09 feet to a point; thence S 86°34'19" W along said bank a distance of 143.13 feet to a point; thence N 87°43'02" W along said bank a distance of 126.17 feet to a point; thence N 84°03'38" W along said bank a distance of 208.26 feet to a point; thence N 86°02'18" W a distance of

60.92 feet; thence N 80°53'14" W along said bank a distance of 172.20 feet to a point; thence N 76°00'38" W along said bank a distance of 68.53 feet to a point; thence N 84°30'46" W along said bank a distance of 280.49 feet to a point; thence N 87°11'26" W along said bank a distance of 104.77 feet to a point; thence N 72°37'41" W along said bank a distance of 55.52 feet to a point; thence N 65°18'07" W along said bank a distance of 125.37 feet to a point; thence N 68°29'13" W along said bank a distance of 96.94 feet to a point; thence N 62°33'16" W along said bank a distance of 50.85 feet to a point; thence N 47°24'33" W along said bank a distance of 42.96 feet to a point; thence N 34°32'11" W along said bank a distance of 70.34 feet to a point; thence N 38°27'34" W along said bank a distance of 70.69 feet to a point; thence N 33°10'26" W along said bank a distance of 68.35 feet to a point; thence N 29°19'23" W along said bank a distance of 57.88 feet to a point; thence N 31°15'48" W along said bank a distance of 52.53 feet to a point; thence N 28°41'31" W along said bank a distance of 61.43 feet to a point; thence N 25°28'49" W along said bank a distance of 84.54 feet to a point; thence N 16°29'26" W along said bank a distance of 64.47 feet to a point; thence N 11°00'04" W along said bank a distance of 66.43 feet to a point; thence N 04°55'40" W along said bank a distance of 83.53 feet to a point; thence N 02°30'55" W along said bank a distance of 85.58 feet to a point; thence N 00°23'39" E along said bank a distance of 95.65 feet to a point; thence N 12°07'44" E along said bank a distance of 47.23 feet to a point; thence N 33°23'04" E along said bank a distance of 56.79 feet to a point; thence N 38°23'46" E along said bank a distance of 50.49 feet to a point; thence N 24°21'52" E along said bank a distance of 75.49 feet to a point; thence N 17°27'50" E along said bank a distance of 88.64 feet to a point; thence N 17°24'52" E along said bank a distance of 107.43 feet to a point; thence N 17°06'43" E along said bank a distance of 116.71 feet to a point; thence N 20°38'43" E along said bank a distance of 81.95 feet to a point; thence N 12°33'18" E along said bank a distance of 76.14 feet to a point; thence N 12°27'21" E along said bank a distance of 61.16 feet to a point; thence N 08°00'34" E along said bank a distance of 62.56 feet to a point; thence N 05°18'23" W along said bank a distance of 64.38 feet to a point; thence N 18°23'44" W along said bank a distance of 58.60 feet to a point; thence N 36°03'11" E leaving said bank a distance of 1340.87 feet to a point in the centerline of a dirt road; thence S 44°58'38" E along said centerline a distance of 68.22 feet to a point; thence S 26°14'52" E along said centerline a distance of 131.22 feet to a point; thence S 40°56'32" E along said centerline a distance of 205.11 feet to a point; thence S 43°22'40" E along said centerline a distance of 80.96 feet to a point; thence S 25°14'57" E along said centerline a distance of 190.06 feet to a point; thence S 51°31'41" E along said centerline a distance of 148.58 feet to a point; thence S 47°01'18" E along said centerline a distance of 60.98 feet to a point; thence N 54°15'33" E leaving said centerline a distance of 401.45 feet to a point; thence N 43°31'44" E a distance of 691.65 feet to a point; thence N 00°11'37" W a distance of 301.02 feet to a point on the centerline of Hancock Creek; thence S 36°22'40" E along said centerline a distance of 158.18 feet to the POINT OF BEGINNING. Said parcel of land contains 150.00 acres, more or less.

Exhibit C to Declaration of Red Oak Farms


20151223000438080 15/15 \$56.00
Shelby Cnty Judge of Probate, AL
12/23/2015 03:56:15 PM FILED/CERT