


SEND TAX NOTICE TO:
Avalanche Investments Inc.
236 River Front St.
Shelby, AL 35143


20151102000381450 1/5 \$42.00
Shelby Cnty Judge of Probate, AL
11/02/2015 03:56:11 PM FILED/CERT

STATE OF ALABAMA)

SHELBY COUNTY)

Shelby County, AL 11/02/2015
State of Alabama
Deed Tax: \$14.00

FORECLOSURE DEED

KNOW ALL MEN BY THESE PRESENTS, that

WHEREAS, heretofore, on, to-wit: the 26th day of January, 2013, Patsy A. Tyler, executed that certain mortgage on real property hereinafter described to JPMorgan Chase Bank, N.A., which said mortgage was recorded in the Office of the Judge of Probate of Shelby County, Alabama, in Instrument Number 20150413000117960, and in St. Clair County, Book 2013 Page 5860, said mortgage having subsequently been transferred and assigned to Bayview Loan Servicing, LLC, by instrument recorded in Instrument Number 20150427000134890, in the aforesaid Probate Office ("Transferee"); and

WHEREAS, in and by said mortgage, the Transferee was authorized and empowered in case of default in the payment of the indebtedness secured thereby, according to the terms thereof, to sell said property before the Courthouse door in the City of Columbiana, Shelby County, Alabama, after giving notice of the time, place, and terms of said sale in some newspaper published in said County by publication once a week for three (3) consecutive weeks prior to said sale at public outcry for cash, to the highest bidder, and said mortgage provided that in case of sale under the power and authority contained in same, the Transferee or any person conducting said sale for the Transferee was authorized to execute title to the purchaser at said sale; and it was further provided in and by said mortgage that the Transferee may bid at the sale and purchase said property if the highest bidder thereof; and

WHEREAS, default was made in the payment of the indebtedness secured by said mortgage, and the said Bayview Loan Servicing, LLC did declare all of the indebtedness secured by said mortgage, subject to foreclosure as therein provided and did give due and proper notice of the foreclosure of said



mortgage by publication in the Shelby County Reporter, a newspaper of general circulation published in Shelby County, Alabama, in its issues of July 2, 2015, July 9, 2015, and July 16, 2015; and

WHEREAS, on October 7, 2015, the day on which the foreclosure was due to be held under the terms of said notice, between the legal hours of sale, said foreclosure was duly conducted, and Bayview Loan Servicing, LLC did offer for sale and sell at public outcry in front of the Courthouse door in Columbiana, Shelby County, Alabama, the property hereinafter described; and

WHEREAS, Red Mountain Title, LLC was the auctioneer which conducted said foreclosure sale and was the entity conducting the sale for the said Bayview Loan Servicing, LLC; and

WHEREAS, Avalanche Investments Inc. was the highest bidder and best bidder in the amount of Fourteen Thousand And 00/100 Dollars (\$14,000.00) on the indebtedness secured by said mortgage, the said Bayview Loan Servicing, LLC, by and through Red Mountain Title, LLC as auctioneer conducting said sale for said Transferee, does hereby remise, release, quit claim and convey unto Avalanche Investments Inc. all of its right, title, and interest in and to the following described property situated in Shelby County, Alabama, to-wit:

Commence at the Northwest Corner of the Northwest Quarter of Northwest Quarter of Section 23, Township 17 South, Range 1 East, Thence East along the North Line of said Quarter-Quarter Section 670.80 feet to the center line of Old Epperson Road, for the Point of Beginning of tract herein described: Thence 154 Degrees 07 Minutes to the Right in a Southwesterly direction and along the center line of said road 343.47 feet, Thence 115 Degrees 53 Minutes to the Right due North 150.0 feet to the North line of said Quarter-Quarter section, Thence 90 Degrees 00 Minutes to the Right 309.02 feet to the Point of Beginning. Also: Commence at the Southwest Corner of Southwest Quarter of Southwest Quarter of Section 14, Township 17 South, Range 1 East, Thence East along the South line of said Quarter-Quarter Section 361.78 Feet to the Point of Beginning of Tract Herein Described: Thence continue along the last named course 288.74 feet, Thence 175 Degrees 28 Minutes to the Left in a Northwesterly direction 176.59 feet, Thence 11 Degrees 35 Minutes 35 Seconds to the Left in a Southwesterly direction 113.56 feet to the Point of Beginning. Said parcel being located in Shelby County, Alabama and St. Clair County, Alabama, Pell City Division.

The property is being conveyed herein on an "as is, where is" basis subject to any easements, encumbrances, and exceptions reflected in the mortgage and those contained in the records of the Office of the Judge of Probate of the county where the above described property is situated; and furthermore, this



20151102000381450 2/5 \$42.00
Shelby Cnty Judge of Probate, AL
11/02/2015 03:56:11 PM FILED/CERT

property is being conveyed without warranty or recourse, express or implied, as to title, use and/or enjoyment and will be subject to the right of redemption of all parties entitled thereto; and by accepting this deed, Grantee releases any and all claims whatsoever against the law firm representing the Grantor hereunder and the auctioneer conducting said foreclosure sale; and furthermore, this conveyance is subject to being declared null and void in the event that the owner or a party claiming through the owner has filed a bankruptcy prior to the date of this foreclosure sale.

TO HAVE AND TO HOLD the above described property unto Avalanche Investments Inc., forever; subject, however, to the statutory rights of redemption from said foreclosure sale on the part of those entitled to redeem as provided by the laws in the State of Alabama; and also subject to all recorded mortgages, encumbrances, recorded or unrecorded easements, liens, taxes, assessments, rights-of-way, and other matters of record in the aforesaid Probate Office.



20151102000381450 3/5 \$42.00
Shelby Cnty Judge of Probate, AL
11/02/2015 03:56:11 PM FILED/CERT



IN WITNESS WHEREOF, Bayview Loan Servicing, LLC, has caused this instrument to be executed by and through Red Mountain Title, LLC, as auctioneer conducting said sale for said Transferee, and said Red Mountain Title, LLC, as said auctioneer, has hereto set its hand and seal on this 28th day of October, 2015.

Bayview Loan Servicing, LLC

By: Red Mountain Title, LLC
Its: Auctioneer


By: [Signature]
Lee Nash, Auctioneer

STATE OF ALABAMA)

JEFFERSON COUNTY)

I, the undersigned, a Notary Public in and for said County, in said State, hereby certify that Lee Nash, whose name as auctioneer of Red Mountain Title, LLC, a limited liability company, acting in its capacity as auctioneer for Bayview Loan Servicing, LLC, is signed to the foregoing conveyance, and who is known to me, acknowledged before me on this date, that being informed of the contents of the conveyance, he, as such auctioneer and with full authority, executed the same voluntarily for and as the act of said limited liability company, acting in its capacity as auctioneer for said Transferee.

Given under my hand and official seal on this 28 day of October, 2015.



This instrument prepared by:
Elizabeth Loefgren
SIROTE & PERMUTT, P.C.
P. O. Box 55727
Birmingham, Alabama 35255-5727

[Signature]
Notary Public
My Commission Expires: [Signature]

20151102000381450 4/5 \$42.00
Shelby Cnty Judge of Probate, AL
11/02/2015 03:56:11 PM FILED/CERT



Real Estate Sales Validation Form

This Document must be filed in accordance with Code of Alabama 1975, Section 40-22-1

Grantor's Name PATSY A. TYLE
Mailing Address _____

Grantee's Name Avalanche Landmark Inc.
Mailing Address 236 River Front St -
Shelby AL 35143

Property Address 1347 BAYK AVE. SE.
35094

Date of Sale OCT. 7 2015
Total Purchase Price \$ 14,000.00
or
Actual Value \$ _____


or
Assessor's Market Value \$ _____

928 Shelby Co.
88 St. Clair

The purchase price or actual value claimed on this form can be verified in the following documentary evidence: (check one) (Recordation of documentary evidence is not required)

☐ Bill of Sale
☐ Sales Contract
☐ Closing Statement

☐ Appraisal
☐ Other


20151102000381450 5/5 \$42.00
Shelby Cnty Judge of Probate, AL
11/02/2015 03:56:11 PM FILED/CERT

If the conveyance document presented for recordation contains all of the required information referenced above, the filing of this form is not required.

Instructions

Grantor's name and mailing address - provide the name of the person or persons conveying interest to property and their current mailing address.

Grantee's name and mailing address - provide the name of the person or persons to whom interest to property is being conveyed.

Property address - the physical address of the property being conveyed, if available.

Date of Sale - the date on which interest to the property was conveyed.

Total purchase price - the total amount paid for the purchase of the property, both real and personal, being conveyed by the instrument offered for record.

Actual value - if the property is not being sold, the true value of the property, both real and personal, being conveyed by the instrument offered for record. This may be evidenced by an appraisal conducted by a licensed appraiser or the assessor's current market value.

If no proof is provided and the value must be determined, the current estimate of fair market value, excluding current use valuation, of the property as determined by the local official charged with the responsibility of valuing property for property tax purposes will be used and the taxpayer will be penalized pursuant to Code of Alabama 1975 § 40-22-1 (h).

I attest, to the best of my knowledge and belief that the information contained in this document is true and accurate. I further understand that any false statements claimed on this form may result in the imposition of the penalty indicated in Code of Alabama 1975 § 40-22-1 (h).

Date 11-2-15

Print Charles Rich

Unattested

Sign CR

(verified by)

(Grantor/Grantee/Owner/Agent) circle one