



20150924000334300 1/9 \$39.00
Shelby Cnty Judge of Probate, AL
09/24/2015 09:22:57 AM FILED/CERT

ORIGINAL

Position 5

Form Approved – OMB No. 0560-0237

(See Page 5 for Privacy Act and Public Burden Statements)

FSA-2029 AL
(04-10-09)

UNITED STATES DEPARTMENT OF AGRICULTURE
Farm Service Agency

MORTGAGE FOR ALABAMA

THIS MORTGAGE ("instrument") is made on AUGUST 21, , 20 15 . The mortgagor is RICHARD T. WYATT AND
WIFE, KAREN B. WYATT

(("Borrower") whose mailing address is 36492 HIGHWAY 25
HARPERSVILLE, ALABAMA 35078 . This instrument is given to the United States of America, acting
through the Farm Service Agency, United States Department of Agriculture ("Government") located at P.O. BOX 1607,
200 WEST MAIN STREET WEST, SUITE 105, RAINSVILLE, ALABAMA 35986

This instrument secures the following promissory notes, assumption agreements, and/or shared appreciation agreements (collectively called "note"), which have been executed or assumed by the Borrower unless otherwise noted, are payable to the Government, and authorize acceleration of the entire debt upon any default:

<u>Date of Instrument</u>	<u>Principal Amount</u>	<u>Annual Rate of Interest</u>	<u>Due Date of Final Installment</u>
04/18/1996	\$63,220.00	3.75%	04/18/2016
*RESCH 08/21/2015	\$9,050.09	3.375%	08/21/2030
04/10/2014	\$175,000.00	2.00%	04/10/2015
*RESCH 08/21/2015	114,223.87	2.00%	08/21/2030
08/21/2015	\$150,000.00	2.625%	08/21/2016

*RESCHEDULED

(The interest rate for any limited resource farm ownership or limited resource operating loans secured by this instrument may be increased as provided in Government regulations and the note.)

By execution of this instrument, Borrower acknowledges receipt of all of the proceeds of the loan or loans evidenced by the above note.

This instrument secures to the Government: (1) payment of the note and all extensions, renewals, and modifications thereof; (2) recapture of any amount due under any Shared Appreciation Agreement entered into pursuant to 7 U. S. C. § 2001; (3) payment of all advances and expenditures, with interest, made by the Government; and (4) the obligations and covenants of Borrower set forth in this instrument, the note, and any other loan agreements.

In consideration of any loan made by the Government pursuant to the Consolidated Farm and Rural Development Act, 7 U. S. C. §1921 et. seq. as evidenced by the note, Borrower irrevocably mortgages, grants and conveys to the Government, with power of sale, the following described property situated in the State of Alabama, County or Counties of Shelby

See attached Exhibit A for legal description.

together with all rights (including the rights to mining products, gravel, oil, gas, coal or other minerals), interests, easements, fixtures, hereditaments, appurtenances, and improvements now or later attached thereto, the rents, issues and profits thereof, revenues and income therefrom, all water, water rights, and water stock pertaining thereto, and all payments at any time owing to Borrower by virtue of any sale, lease, transfer, or condemnation of any part thereof or interest therein (collectively called "the property"). This instrument constitutes a security agreement and financing statement under the Uniform Commercial Code and creates a security interest in all items which may be deemed to be personal property, including but not limited to proceeds and accessions, that are now or hereafter included in, affixed, or attached to "the property."

Borrower COVENANTS that Borrower is lawfully seised of the estate hereby conveyed and has the right to mortgage, grant and convey the property and that the property is unencumbered, except for encumbrances of record. Borrower warrants and will defend the title to the property against all claims and demands, subject to any encumbrances of record.

This instrument combines uniform covenants for national use and non-uniform covenants with limited variations by jurisdiction to constitute a uniform mortgage covering real property.

Initial RTW KBW date 8/21/15

1. **Payment.** Borrower shall pay promptly when due any indebtedness to the Government secured by this instrument.
2. **Fees.** Borrower shall pay to the Government such fees and other charges that may now or later be required by Government regulations.
3. **Application of payments.** Unless applicable law or Government regulations provide otherwise, all payments received by Government shall be applied in the following order of priority: (a) to advances made under this instrument; (b) to accrued interest due under the note, (c) to principal due under the note, (d) to late charges and other fees and charges.
4. **Taxes, liens, etc.** Borrower shall pay when due all taxes, liens, judgments, encumbrances, and assessments lawfully attaching to or assessed against the property and promptly deliver to the Government without demand receipts evidencing such payments.
5. **Assignment.** Borrower grants and assigns as additional security all rights, title and interest in: (a) the proceeds of any award or claim for damages, direct or consequential, in connection with any condemnation or taking by eminent domain or otherwise of any part of the property, or for conveyance in lieu of condemnation; (b) all bonuses, rentals, royalties, damages, delay rentals and income that may be due or become due and payable to the Borrower or Borrower's assigns under any existing or future oil, gas, mining or mineral lease covering any portion of the property; and (c) all rents, issues, profits, income and receipts from the property and from all existing or future leases, subleases, licenses, guaranties and any other agreements for the use and occupancy of any portion of the property, including any extensions, renewals, modifications or substitutions of such agreements. Borrower warrants the validity and enforceability of this assignment.

Borrower authorizes and directs payment of such money to the Government until the debt secured by this instrument is paid in full. Such money may, at the option of the Government, be applied on the debt whether due or not. The Government shall not be obligated to collect such money, but shall be responsible only for amounts received by the Government. In the event any item so assigned is determined to be personal property, this instrument will also be regarded as a security agreement.

Borrower will promptly provide the Government with copies of all existing and future leases. Borrower warrants that as of the date of executing this instrument, no default exists under existing leases. Borrower agrees to maintain, and to require the tenants to comply with, the leases and any applicable law. Borrower will obtain the Government's written authorization before Borrower consents to sublet, modify, cancel, or otherwise alter the leases, or to assign, compromise, or encumber the leases or any future rents. Borrower will hold the Government harmless and indemnify the Government for any and all liability, loss or damage that the Government may incur as a consequence of this assignment.
6. **Insurance.** Borrower shall keep the property insured as required by and under insurance policies approved by the Government and, at its request, deliver such policies to the Government. If property is located in a designated flood hazard area, Borrower also shall keep property insured as required by 42 U.S. C. § 4001 et. seq. and Government regulations. All insurance policies and renewals shall include a standard mortgagee clause.
7. **Advances by Government.** The Government may at any time pay any other amounts required by this instrument to be paid by Borrower and not paid by Borrower when due, as well as any cost for the preservation, protection, or enforcement of this lien, as advances for the account of Borrower. Advances shall include, but not be limited to, advances for payments of real property taxes, special assessments, prior liens, hazard insurance premiums, and costs of repair, maintenance, and improvements. All such advances shall bear interest at the same rate as the note which has the highest interest rate. All such advances, with interest, shall be immediately due and payable by Borrower to the Government without demand. No such advance by the Government shall relieve Borrower from breach of Borrower's covenant to pay. Any payment made by Borrower may be applied on the note or any secured debt to the Government, in any order the Government determines.
8. **Protection of lien.** Borrower shall pay or reimburse the Government for expenses reasonably necessary or incidental to the protection of the lien and its priority and the enforcement or compliance with this instrument and the note. Such expenses include, but are not limited to: costs of evidence of title to, and survey of, the property; costs of recording this and other instruments; attorneys' fees; trustees' fees; court costs; and expenses of advertising, selling, and conveying the property.
9. **Authorized purposes.** Borrower shall use the loan evidenced by the note solely for purposes authorized by the Government.
10. **Repair and operation of property.** Borrower shall: (a) maintain improvements in good repair, (b) make repairs required by the Government, (c) comply with all farm conservation practices and farm management plans required by the Government, and (d) operate the property in a good and husbandlike manner. Borrower shall not (e) abandon the property; (f) cause or permit waste, lessening or impairment of the property; or (g) cut, remove, or lease any timber, gravel, oil, gas, coal, or other minerals without the written consent of the Government, except as necessary for ordinary domestic purposes.
11. **Legal compliance.** Borrower shall comply with all laws, ordinances, and regulations affecting the property.
12. **Transfer or encumbrance of property.** Except as provided by Government regulations, the Borrower shall not lease, assign, sell, transfer, or encumber, voluntarily or otherwise, any of the property without the written consent of the Government. The Government may grant consents, partial releases, subordinations, and satisfactions in accordance with Government regulations.
13. **Inspection.** At all reasonable times, the Government may inspect the property to ascertain whether the covenants and agreements contained in this instrument are being performed.
14. **Hazardous substances.** Borrower shall not cause or permit the presence, use, disposal, storage, or release of any hazardous substances on or in the property. The preceding sentence shall not apply to the presence, use, or storage on the property of small quantities of hazardous substances that are generally recognized to be appropriate for normal use and maintenance of the property. Borrower covenants that Borrower has made full disclosure of any such known, existing hazardous conditions affecting the property. Borrower shall not do, nor allow anyone

Initial RTW date 8/24/15
ABW

ORIGINAL
FSA-2015-09-24-16-9-Fg-2-5

else to do, anything affecting the property that is in violation of any Federal, state, or local environmental law or regulation. Borrower shall promptly give the Government written notice of any investigation, claim, demand, lawsuit or other action by any governmental or regulatory agency or private party involving the property and any hazardous substance or environmental law or regulation of which Borrower has actual knowledge. If Borrower learns, or is notified by any governmental or regulatory authority, that any removal or other remediation of any hazardous substance affecting the property is necessary, Borrower shall promptly take all necessary remedial actions in accordance with applicable environmental law and regulations. As used in this paragraph, "hazardous substances" are those substances defined as toxic or hazardous substances by environmental law and the following substances: gasoline, kerosene, other flammable or toxic petroleum products, toxic pesticides and herbicides, volatile solvents, materials containing asbestos or formaldehyde, and radioactive materials. As used in this paragraph, "environmental law" means Federal laws and regulations and laws and regulations of the jurisdiction where the property is located that relate to health, safety or environmental protection.

15. Adjustment; release; waiver; forbearance. In accordance with Government regulations, the Government may (a) adjust the interest rate, payment, terms or balance due on the loan; (b) increase the mortgage by an amount equal to deferred interest on the outstanding principal balance; (c) extend or defer the maturity of, and renew and reschedule the payments on the note; (d) release any party who is liable under the note from liability to the Government; (e) release portions of the property and subordinate its lien; and (f) waive any other of its rights under this instrument. Any and all of this can and will be done without affecting the lien or the priority of this instrument or Borrower's liability to the Government for payment of the note secured by this instrument unless the Government provides otherwise in writing. HOWEVER, any forbearance by the Government - whether once or often - in exercising any right or remedy under this instrument, or otherwise afforded by applicable law, shall not be a waiver of or preclude the exercise of any such right or remedy.

16. Graduation. If the Government determines that Borrower may be able to obtain a loan from a responsible cooperative or private credit source at reasonable rates and terms for loans for similar purposes and periods of time, Borrower will, upon the Government's request, apply for and accept such a loan in sufficient amount to pay the note secured by this instrument and to pay for stock necessary to be purchased in a cooperative lending agency in connection with such loan.

17. Forfeiture. Borrower shall be in default if any forfeiture action or proceeding, whether civil or criminal, is begun that in the Government's good faith judgment could result in forfeiture of the property or otherwise materially impair the lien created by this instrument or the Government's security interest. Borrower may cure such default by causing the action or proceeding to be dismissed with a ruling that precludes forfeiture of the Borrower's interest in the property or other material impairment of the lien created by this security instrument or the Government's security interest.

18. False statement. Borrower also shall be in default if Borrower, during the loan application process, gave materially false or inaccurate information or statements to the Government (or failed to provide the Government with any material information) in connection with the loan evidenced by the note.

19. Cross collateralization. Default under this instrument shall constitute default under any other security instrument held by the Government and executed or assumed by Borrower. Default under any other such security instrument shall constitute default under this instrument.

20. Highly erodible land; wetlands. Any loan secured by this instrument will be in default if Borrower uses any loan proceeds for a purpose that will contribute to excessive erosion of highly erodible land or to the conversion of wetlands to produce an agricultural commodity as provided in 7 C.F.R. part 1940, subpart G, or any successor Government regulation.

21. Non-discrimination. If any part of the loan for which this instrument is given shall be used to finance the purchase, construction or repair of property to be used as an owner-occupied dwelling (herein called "the dwelling") and if Borrower intends to sell or rent the dwelling and has obtained the Government's consent to do so (a) neither Borrower nor anyone authorized to act for Borrower will, after receipt of a bona fide offer, refuse to negotiate for the sale or rental of the dwelling or will otherwise make unavailable or deny the dwelling to anyone because of race, color, religion, sex, national origin, disability, familial status or age; and (b) Borrower recognizes as illegal and hereby disclaims, and will not comply with or attempt to enforce, any restrictive covenants on the dwelling relating to race, color, religion, sex, national origin, disability, familial status or age.

22. Notices. Notices given under this instrument shall be sent by certified mail unless otherwise required by law. Such notices shall be addressed, unless and until some other address is designated in a notice, in the case of the Government to the State Executive Director of the Farm Service Agency at the mailing address shown above, and in the case of Borrower at the address shown in the Government's Finance Office records (which normally will be the same as the mailing address shown above).


23. Governing law; severability. This instrument shall be governed by Federal law. If any provision of this instrument or the note or its application to any person or circumstances is held invalid, such invalidity shall not affect other provisions or applications of this instrument or the note which can be given effect without the invalid provision or application. The provisions of this instrument are severable. This instrument shall be subject to the present regulations of the Government, and to its future regulations not inconsistent with the express provisions hereof. All powers and agencies granted in this instrument are coupled with an interest and are irrevocable by death or otherwise, and the rights and remedies provided in this instrument are cumulative to remedies provided by law.

24. Successors and assigns; joint and several covenants. The covenants and agreements of this instrument shall bind and benefit the successors and assigns of Government and Borrower. Borrower's covenants and agreements shall be joint and several. Any Borrower who co-signs this instrument but does not execute the note: (a) is co-signing this instrument only to mortgage, grant and convey that Borrower's interest in the property under this instrument; (b) is not personally obligated to pay the sums secured by this instrument; and (c) agrees that the Government and any other Borrower may agree to extend, modify, forbear or make any accommodations with regard to the terms of this instrument or the note without that Borrower's consent.

25. No merger. If this instrument is on a leasehold, Borrower shall comply with all the provisions of the lease. If Borrower acquires fee title to the property, the leasehold and the fee title shall not merge unless the Government agrees to the merger in writing. If the property is conveyed to the Government, title shall not merge (unless the Government elects otherwise), and the lien provided under this instrument shall not be affected by such conveyance.

26. Time is of the essence. Time is of the essence in the Borrower's performance of all duties and obligations under this instrument.

Initial RTW date 8/21/15
SBW


20150924000334300 3/9 \$39.00
Shelby Cnty Judge of Probate, AL
09/24/2015 09:22:57 AM FILED/CERT

NON-UNIFORM COVENANTS. Borrower further COVENANTS AND AGREES as follows:

27. **Default; death; incompetence; bankruptcy.** Should default occur in the performance or discharge of any obligation in this instrument or secured by this instrument, or should the Borrower die or be declared incompetent, or should the Borrower be discharged in bankruptcy or declared an insolvent or make an assignment for the benefit of creditors, the Government, at its option, with or without notice, may: (a) declare the entire amount unpaid under the note and any debt to the Government hereby secured immediately due and payable; (b) for the account of Borrower, incur and pay reasonable expenses for repair or maintenance of, and take possessions of, operate or rent the property; (c) upon application by it and production of this instrument, without other evidence and without notice of hearing of said application, have a receiver appointed for the property, with the usual powers of receivers in like cases; (d) foreclose this instrument and sell the property as prescribed by law; and (e) enforce any and all other rights and remedies provided herein or by present or future law.

28. **Terms, place, and advertisement of foreclosure sale.** Upon default by the Borrower as aforesaid, the Government and its assigns may take possession of the property and foreclose this mortgage by sale to the highest bidder, for cash, at the courthouse door of any county in which all or a part of the property is situated, after advertising the time, place and terms of sale once a week for three successive weeks in a newspaper of general circulation in each county in which a portion of the property is situated.

29. **State law.** Borrower agrees that the Government will not be bound by any present or future state laws, (a) providing for valuation, appraisal, homestead or exemption of the property; (b) prohibiting maintenance of any action for a deficiency judgment or limiting the amount thereof or the time within which such action must be brought; (c) prescribing any other statute of limitations; (d) allowing any right of redemption or possession following any foreclosure sale; or (e) limiting the conditions which the Government may by regulation impose, including the interest it may charge as a condition of approving a transfer of the property to a new Borrower. Borrower expressly waives the benefit of any such state laws.


30. **Assignment of leases and rents.** Borrower agrees that the assignment of leases and rents in this instrument is immediately effective on the recording of this instrument. Upon default, the Borrower will receive any rents in trust for the Government; and Borrower will not commingle the rents with any other funds. Any amounts collected shall be applied at the Government's discretion first to costs of managing, protecting and preserving the property, and to any other necessary related expenses. Any remaining amounts shall be applied to reduce the debt evidenced by the note(s). Borrower agrees that the Government may demand that Borrower and Borrower's tenants pay all rents due or to become due directly to the Government if the Borrower defaults and the Government notifies Borrower of the default. Upon such notice, Borrower will endorse and deliver to the Government any payments of rents. If the Borrower becomes subject to a bankruptcy, then Borrower agrees that the Government is entitled to receive relief from the automatic stay in bankruptcy for the purpose of enforcing this assignment.

31. **Application of foreclosure proceeds.** The proceeds of foreclosure sale shall be applied in the following order to the payment of: (a) costs and expenses incident to enforcing or complying with this instrument; (b) any prior liens required by law or a competent court to be so paid; (c) the debt evidenced by the note and all other debt to the Government secured by this instrument; (d) inferior liens of record required by law or a competent court to be so paid; (e) at the Government's option, any other debt of Borrower to the Government; and (f) any balance to Borrower. If the Government is the successful bidder at foreclosure or other sale of all or any part of the property, the Government may pay its share of the purchase price by crediting such amount on any debts of Borrower owing to the Government, in the order prescribed above.

By signing below, Borrower accepts and agrees to the terms and covenants contained in this instrument and in any rider executed by Borrower and recorded with this instrument.

Tarrow Hill Farm by
Richard T. Wyatt (SEAL)
TARROW HILL FARM BY
Richard T. Wyatt (SEAL)
RICHARD T. WYATT

Richard T. Wyatt (SEAL)
RICHARD T. WYATT
Karen B. Wyatt (SEAL)
KAREN B. WYATT


20150924000334300 4/9 \$39.00
Shelby Cnty Judge of Probate, AL
09/24/2015 09:22:57 AM FILED/CERT

ACKNOWLEDGMENTS

STATE OF ALABAMA

ACKNOWLEDGMENT

COUNTY OF SHELBY

I, the undersigned, a Notary Public in and for said County in said State, hereby certify that RICHARD T. WYATT and his wife, KAREN B. WYATT whose name is signed to the foregoing conveyance, and who is known to me, acknowledged before me on this day that, being informed of the contents of the conveyance, they executed the same voluntarily on the day the same bears date.

Given under my hand and official seal this 24th day of September, 2015.

William R. Justice
Notary Public

My Commission Expires: 9/11/19



20150924000334300 5/9 \$39.00
Shelby Cnty Judge of Probate, AL
09/24/2015 09:22:57 AM FILED/CERT



The form of this instrument was drafted by the Office of the General Counsel of the United States Department of Agriculture, Washington, D.C., and the material in the blank spaces in the form was inserted by or under the direction of:


Name	Address
CHARLES N. JONES Farm Loan Manager	P.O. Box 1607 200 West Main Street Rainsville, Alabama 35986

NOTE: The following statements are made in accordance with the Privacy Act of 1974 (5 U.S.C. 552a) and the Food, Conservation, and Energy Act of 2008 (Pub. L. 110-246). The Farm Service Agency (FSA) is authorized by the Consolidated Farm and Rural Development Act, as amended (7 U.S.C. 1921 *et. seq.*), or other Acts, and the regulations promulgated thereunder, to solicit the information requested on its forms. The information requested is necessary for FSA to determine eligibility for credit or other financial assistance, service loans, and/or conduct statistical analyses. Disclosure of the information requested is voluntary. However, failure to disclose certain items of information requested, including Social Security Number or Federal Tax Identification Number, may result in a delay in the processing of an application or its rejection. The information collected as a result of this form may be released to USDA employees, USDA contractors, or authorized USDA cooperators who are bound to safeguard the information under Section 1619 of the Food, Conservation and Energy Act of 2008, the Privacy Act of 1974, the E-Government Act of 2002, and related authorities. If the information is not covered by Section 1619 of the Food, Conservation and Energy Act, it may be released according to FSA's routine uses published in the Federal Register. In such case, supplied information may be furnished to the Internal Revenue Service, the Department of Justice or other law enforcement agencies, the Department of Defense, the Department of Housing and Urban Development, the Department of Labor, the United States Postal Service, or other Federal, State, or local agencies as required or permitted by law. In addition, information may be referred to financial consultants, advisors, lending institutions, packagers, agents, and private or commercial credit sources, to collection or servicing contractors, to credit reporting agencies, to private attorneys under contract with FSA or the Department of Justice, to business firms in the trade area that buy chattel or crops or sell them for commission, to Members of Congress or Congressional staff members, appraisers, or to courts or adjudicative bodies as required or permitted by law. The provisions of criminal and civil fraud, privacy, and other statutes may be applicable to the information provided.

According to the Paperwork Reduction Act of 1995, an agency may not conduct or sponsor, and a person is not required to respond to, a collection of information unless it displays a valid OMB control number. The valid OMB control number for this information collection is 0560-0237. The time required to complete this information collection is estimated to average 30 minutes per response, including the time for reviewing instructions, searching existing data sources, gathering and maintaining the data needed, and completing and reviewing the collection of information.

The U.S. Department of Agriculture (USDA) prohibits discrimination in all its program and activities on the basis of race, color, national origin, age, disability, and where applicable, sex, marital status, familial status, parental status, religion, sexual orientation, genetic information, political beliefs, reprisal, or because all or part of an individual's income is derived from any public assistance program. (Not all prohibited bases apply to all programs.) Persons with disabilities who require alternative means for communication of program information (Braille, large print, audiotape, etc.) should contact USDA's TARGET Center at (202) 720-2600 (voice and TDD). To file a complaint of discrimination, write to USDA, Director, Office of Civil Rights, 1400 Independence Avenue, SW., Washington, DC 20250-9410, or call (800) 795-3272 (voice) or (202) 720-6382 (TDD). USDA is an equal opportunity provider and employer.

EXHIBIT "A"


20150924000334300 6/9 \$39.00
Shelby Cnty Judge of Probate, AL
09/24/2015 09:22:57 AM FILED/CERT

TRACT I:


All of the NW 1/4 of NE 1/4 of Section 9, Township 20 South, Range 2 East, in Shelby County, Alabama, EXCEPT that part conveyed to Jerry Stone and wife, Betty Stone, being more particularly described as follows: Commence at the Northwest corner of the Northwest 1/4 of the Northeast 1/4 of Section 9, Township 20 South, Range 2 East, Shelby County, Alabama; thence proceed East along the North boundary of said 1/4-1/4 section for a distance of 210 feet to the point of beginning; from this beginning point, continue East along the North boundary line of said 1/4-1/4 section for a distance of 691.4 feet; thence turn an angle of 90 degrees to the right and proceed South for a distance of 315.0 feet; thence proceed West parallel to the North boundary of said 1/4-1/4 section for a distance of 691.4 feet; thence proceed North for a distance of 315.0 feet to the point of beginning. The above described land is located in the Northwest 1/4 of the Northeast 1/4 of Section 9, Township 20 South, Range 2 East, Shelby County, Alabama. Also, EXCEPTED, is an easement for egress and ingress being 20 feet of even width, the North boundary of the Northwest 1/4 of the Northeast 1/4 and the North boundary of the Northeast 1/4 of the Northwest 1/4 of said Section, being the North boundary of said 20 foot easement, extending West from the Northwest corner of the above tract to the East right of way line of Alabama Highway No. 25, being approximately 834 feet in length.

Situated in Shelby County, Alabama.

TRACT II:

ALSO, commence at the Southeast corner of the NE 1/4 of the NW 1/4 of Section 9, Township 20 South, Range 2 East, Shelby County, Alabama, as a point of beginning. From this beginning point, proceed North along the East boundary of said 1/4-1/4 section for a distance of 1347.04 feet; thence turn an angle of 90 degrees 11 minutes to the left and proceed West for a distance of 555.85 feet to a point on the East right of way line of

Alabama Highway No. 25; thence turn an angle of 64 degrees 05 minutes to the left and proceed in a Southerly direction along the East right of way line of said Alabama Highway No. 25 for a distance of 497.17 feet; thence turn an angle of 117 degrees 51 minutes to the left and proceed East for a distance of 418.81 feet; thence turn an angle of 118 degrees 09 minutes to the right and proceed in a Southerly direction for a distance of 314.74 feet; thence turn an angle of 17 degrees 42 minutes to the left and proceed South for a distance of 400.34 feet; thence turn an angle of 100 degrees to the left and proceed East for a distance of 115.4 feet; thence turn an angle of 103 degrees 15 minutes to the right and proceed South for a distance of 243.58 feet to a point on the South boundary of said 1/4-1/4 section; thence turn an angle of 101 degrees 47 minutes to the left and proceed East along the South boundary of said 1/4-1/4 section for a distance of 483.25 feet to the point of beginning. Located in the NE 1/4 of NW 1/4 of Section 9, Township 20 South, Range 2 East, Shelby County, Alabama.



TRACT III:

Northwest Quarter of the Southeast Quarter and Northeast Quarter of the Southwest Quarter and Northwest Quarter of the Southwest Quarter of Section 9, Township 20 South, Range 2 East.

ALSO, Northeast Quarter of the Southeast Quarter of Section 9, Township 20 South, Range 2 East. LESS AND EXCEPT any part of caption lands lying within the right of way of Alabama Highway #25.

ALSO, LESS AND EXCEPT PARCELS I THROUGH V, AS DESCRIBED
HEREIN:

EXCEPTION PARCEL I:

Begin at a point on the North line of Northwest Quarter of Southwest Quarter, Section 9,

Township 20 South, Range 2 East where the same is intersected by the East right of way line of Alabama Highway No. 25 and run thence East along the North line of said forty acres and along the North line of Northeast Quarter of Southwest Quarter of said Section 416 feet; thence run in a Southerly direction and parallel with the East right of way line of said Highway 210 feet; thence run West and parallel with the North line of said forty acres 416 feet to the East right of way line of said Highway; thence run in a Northerly direction along said right of way of said Highway 210 feet to the point of beginning.

EXCEPTION PARCEL II:

Begin at the point where the East right of way line of Alabama Highway No. 25 crosses the South line of the Northwest Quarter of Southwest Quarter of Section 9, Township 20 South, Range 2 East and run along said right of way line in a Northerly direction 400 feet; thence East and parallel with the South line of said 40 acres 400 feet; thence in a Southerly direction and parallel with said highway right of way line 400 feet to the South line of said 40 acres; thence along same West 400 feet to the point of beginning.


EXCEPTION PARCEL III:

Begin at the SW comer of the NW 1/4 of the SW 1/4 of Section 9, Township 20 South, Range 2 East; thence run East along the South line of said 1/4-1/4 for 512.0 feet; thence 94 degrees 49 minutes 10 seconds left run 300.36 feet; thence 85 degrees 05 minutes 56 seconds left and run 488.51 feet to the West line of said 1/4-1/4; thence 90 degrees 24 minutes 53 seconds left run 300.0 feet to the point of beginning; being situated in Shelby County, Alabama.

EXCEPTION PARCEL IV:

A parcel of land lying in the NW 1/4 of the SW 1/4, Section 9, Township 20 South, Range 2 East, described as follows: Commence at the Southwest corner of the NW 1/4 of the SW 1/4, Section 9, Township 20 South, Range 2 East; thence nm East along the South line of said 1/4-1/4 Section a distance of 512.00 feet to the point of beginning; thence continue in the same direction a distance of 460.00 feet, to the West right of way

line of Alabama Highway No. 25; thence run a deflection angle of 78 degrees 15 minutes 00 seconds to the left, and run along said Highway right of way a distance of 305.50 feet; thence turn a deflection angle of 101 degrees 45 minutes 00 seconds to the left and run a distance of 545.00 feet; thence turn a deflection angle of 94 degrees 21 minutes 14 seconds to the left and run a distance of 300.00 feet, to the point of beginning. Situated in Shelby County, Alabama.



EXCEPTION PARCEL V:

Part of the NW 1/4 of SW 1/4 of Section 9, Township 20 South, Range 2 East, more particularly described as follows: Begin on West line of Alabama Highway #25 as the same was located on July 21, 1949, at a point where it crosses the North line of NW 1/4 of SW 1/4 of Section 9, Township 20 South, Range 2 East and run West along the North line of said forty acres 300 feet; thence South and parallel with the West line of said forty acres 100 feet; thence East and parallel with the North line of said forty acres 300 feet, more or less, to the West line of said highway as located on July 21, 1949; thence along same in a Northerly direction 100 feet to the point of beginning; being situated in Shelby County, Alabama.

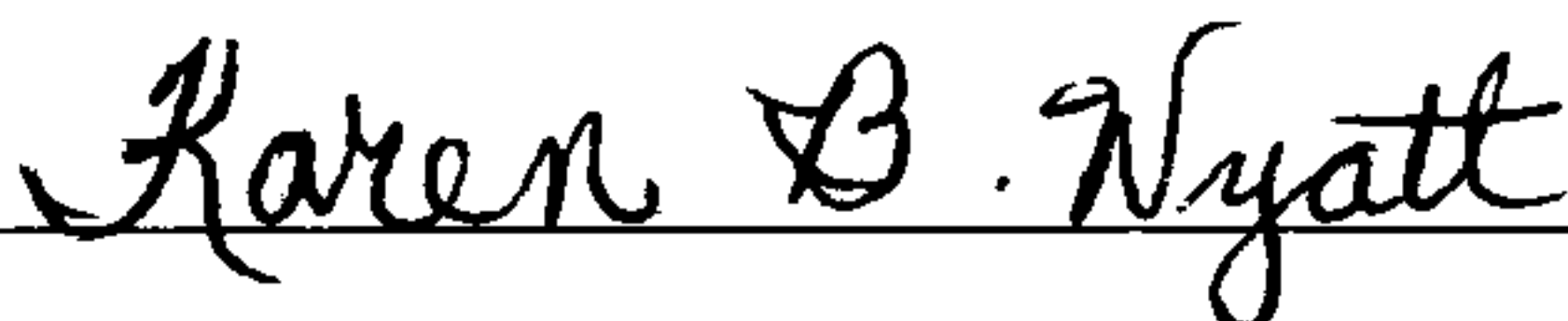
TRACT IV:

The Northwest Quarter of Southwest Quarter of Section 10, Township 20, Range 2 East, Shelby County, Alabama.

SIGNED FOR IDENTIFICATION:



RICHARD T. WYATT



KAREN B. WYATT