

500.00

EASEMENT - DISTRIBUTION FACILITIES

STATE OF ALABAMA

COUNTY OF ShelbyW.E. No. AL6272-00-BT15APCO Parcel No. 70273770Transformer No. 9070This instrument prepared by: Patrick Robinson

Alabama Power Company

700 Martin St. S

Pell City, AL 35128

KNOW ALL MEN BY THESE PRESENTS, That

a married couple

Dorothy K. Holloway & J. Terry Holloway,
as grantor(s), (the "Grantor", whether one or more) for and in consideration of One and No/100 Dollar (\$1.00) and other good and valuable consideration paid to Grantor in hand by Alabama Power Company, a corporation, the receipt and sufficiency of which are hereby acknowledged, does hereby grant to Alabama Power Company, its successors and assigns (the "Company"), the easements, rights and privileges below.

Overhead and/or Underground. The right from time to time to construct, install, operate and maintain, upon, over, under and across the Property described below, all poles, towers, wires, conduits, fiber optics, cables, communication lines, trans closures, transformers, anchors, guy wires and other facilities useful or necessary in connection therewith (collectively, "Facilities"), for the overhead and/or underground transmission and distribution of electric power and communications, along a route selected by the Company, as generally shown on the Company's drawing attached hereto and made a part hereof, but which is to be determined by the actual location(s) in which the Company's facilities are installed. The width of the Company's easement will depend on whether the Facilities are underground or overhead: for underground, the easement will extend five (5) feet on each side of said Facilities as and where installed; for overhead Facilities, the easement will extend fifteen (15) feet on each side of the centerline of said Facilities as and where installed. The Company is granted the right to clear, and keep clear, all trees, undergrowth and other obstructions on a strip of land extending five (5) feet from each side of said underground Facilities, and to clear, and keep clear, all trees, undergrowth and other obstructions on a strip of land extending fifteen (15) feet from each side of the centerline of said overhead Facilities and the right in the future to install intermediate poles and facilities on said strip. Further, with respect to overhead Facilities, the Company is also granted the right to trim and cut, and keep trimmed and cut, all dead, weak, leaning or dangerous trees or limbs outside of the thirty (30) foot strip that, in the sole opinion of the Company, may now or hereafter endanger, interfere with, or fall upon any of said overhead Facilities.

Grantor hereby grants to the Company all easements, rights and privileges necessary or convenient for the full enjoyment and use thereof, including without limitation the right of ingress and egress to and from said Facilities, as applicable, and the right to excavate for installation, replacement, repair and removal thereof; and also the right to cut, remove and otherwise keep clear any and all structures, obstructions or obstacles of whatever character, on, under and above said Facilities, as applicable.

The easements, rights and privileges granted hereby shall apply to, and the word "Property" as used in this instrument shall mean, the following described real property situated in Shelby County, Alabama (the "Property"):

4371 Dead Hollow Rd. North Hartselle, AL 35078

DT-9-31-0-000-001.000
see Exhibit "A" attached hereto and made a part hereof.

In the event it becomes necessary or desirable for the Company from time to time to move any of the Facilities in connection with the construction or improvement of any public road or highway in proximity to the Facilities, Grantor hereby grants to the Company the right to relocate the Facilities and, as to such relocated Facilities, to exercise the rights granted above; provided, however, the Company shall not relocate said Facilities on the Property at a distance greater than ten feet (10') outside the boundary of the right of way of any such public road or highway as established or re-established from time to time. This grant and agreement shall be binding upon and shall inure to the benefit of Grantor, the Company and each of their respective heirs, personal representatives, successors and assigns and the words "Company" and "Grantor" as used in this instrument shall be deemed to include the heirs, personal representatives, successors and assigns of such parties.

TO HAVE AND TO HOLD the same to the Company, its successors and assigns, forever.

IN WITNESS WHEREOF, the undersigned Grantor has executed this instrument on this the 11th day of August, 2015.

Megan Zimmerman
Witness Signature

Megan Zimmerman
Print Name

Martha Bell
Witness Signature


Martha Bell
Print Name

Dorothy K. Holloway
(Grantor) (SEAL)

Dorothy K. Holloway
Print Name

J. Terry Holloway
(Grantor) (SEAL)

J. Terry Holloway
Print Name



Shelby County, AL 09/16/2015
State of Alabama
Deed Tax: \$.50

All facilities on Grantor: X Station to Station: _____
less and except road right of way.

STATE OF ALABAMA

COUNTY OF Jefferson

I, Frances S. Holt, a Notary Public, in and for said County in said State, hereby certify that _____

Dorothy K. Holloway + J. Terry Holloway whose name(s) [as Grantor] is/are signed to the foregoing instrument and who is/are known to me, acknowledged before me on this day that being informed of the contents of the instrument, he/she/they [in such capacity as aforesaid] executed the same voluntarily.

Given under my hand and official seal this the 11 day of August, 2015

[SEAL]

Frances S. Holt
Notary Public
My commission expires: 8/22/17

FRANCES S. HOLT
Notary Public, State of Alabama
County of Jefferson
My Commission Expires
8/22/17

STATE OF ALABAMA

COUNTY OF _____

I, _____, a Notary Public, in and for said County in said State, hereby certify that _____

_____ whose name(s) [as _____] is/are signed to the foregoing instrument and who is/are known to me, acknowledged before me on this day that being informed of the contents of the instrument, he/she/they [in such capacity as aforesaid] executed the same voluntarily.

Given under my hand and official seal this the _____ day of _____, 20____.

[SEAL]

Notary Public
My commission expires: _____

STATE OF ALABAMA

COUNTY OF _____


I, _____, a Notary Public, in and for said County in said State, hereby certify that _____

_____ whose name(s) [as _____] is/are signed to the foregoing instrument and who is/are known to me, acknowledged before me on this day that being informed of the contents of the instrument, he/she/they [in such capacity as aforesaid] executed the same voluntarily.

Given under my hand and official seal this the _____ day of _____, 20____.

[SEAL]

Notary Public
My commission expires: _____



Date Assigned 8/21/15

Parcel # 70273770

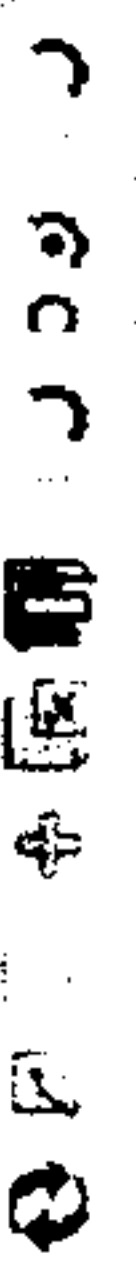
1 inch = 100 feet

ENERGIZED LINE WORK	Loc	Transformer Loading
Sub <u>Harpersville#3 30656</u>	#8070	11 kVA
OCR <u>R2532</u>		
Switch# <u></u>		
Fuse Size <u></u>		

Phone Co.	
Cable Co.	
Accessible	
Tree Crew	
Rock Hole	
Permits	



0	0	0	774	224
---	---	---	-----	-----



09/16/2015 08:27:53 AM FILED/CERT

Shelby Cnty Judge of Probate, AL

20150916000324000 3/4 \$23.50




Exhibit "A"

WE#: A6272-00-BT15

Document # 70273770

A parcel of land located in the NE ¼ of the NE ¼ of Section 31, Township 19 South, Range 02 East, more particularly described in that certain instrument recorded in deed instrument 20150406000109050, in the office of the Judge of Probate of Shelby County, Alabama.


20150916000324000 4/4 \$23.50
Shelby Cnty Judge of Probate, AL
09/16/2015 08:27:53 AM FILED/CERT