

# UCC FINANCING STATEMENT AMENDMENT

FOLLOW INSTRUCTIONS

A. NAME & PHONE OF CONTACT AT FILER (optional)
B. E-MAIL CONTACT AT FILER (optional)
C. SEND ACKNOWLEDGMENT TO: (Name and Address)
<input checked="" type="checkbox"/> STRATEGIC RESEARCH, LLC 560 Colonial Road, Suite 203 Memphis, TN 38117



20150623000210650 1/13 \$.00  
Shelby Cnty Judge of Probate, AL  
06/23/2015 11:54:18 AM FILED/CERT

THE ABOVE SPACE IS FOR FILING OFFICE USE ONLY

1a. INITIAL FINANCING STATEMENT FILE NUMBER  
20111229000396520

1b. ☒ This FINANCING STATEMENT AMENDMENT is to be filed [for record]  
(or recorded) in the REAL ESTATE RECORDS  
Filer: attach Amendment Addendum (Form UCC3Ad) and provide Debtor's name in item 13

2. ☒ TERMINATION: Effectiveness of the Financing Statement identified above is terminated with respect to the security interest(s) of Secured Party authorizing this Termination Statement

3. ☐ ASSIGNMENT (full or partial): Provide name of Assignee in item 7a or 7b, and address of Assignee in item 7c and name of Assignor in item 9  
For partial assignment, complete items 7 and 9 and also indicate affected collateral in item 8

4. ☐ CONTINUATION: Effectiveness of the Financing Statement identified above with respect to the security interest(s) of Secured Party authorizing this Continuation Statement is continued for the additional period provided by applicable law

5. ☐ PARTY INFORMATION CHANGE:

Check one of these two boxes:

AND Check one of these three boxes to:

This Change affects ☐ Debtor or ☐ Secured Party of record

☐ CHANGE name and/or address: Complete item 6a or 6b; and item 7a or 7b and item 7c

☐ ADD name: Complete item 7a or 7b, and item 7c

☐ DELETE name: Give record name to be deleted in item 6a or 6b

6. CURRENT RECORD INFORMATION: Complete for Party Information Change - provide only one name (6a or 6b)

6a. ORGANIZATION'S NAME

OR

6b. INDIVIDUAL'S SURNAME

FIRST PERSONAL NAME

ADDITIONAL NAME(S)/INITIAL(S)

SUFFIX

7. CHANGED OR ADDED INFORMATION: Complete for Assignment or Party Information Change - provide only one name (7a or 7b) (use exact, full name; do not omit, modify, or abbreviate any part of the Debtor's name)

7a. ORGANIZATION'S NAME

OR

7b. INDIVIDUAL'S SURNAME

INDIVIDUAL'S FIRST PERSONAL NAME

INDIVIDUAL'S ADDITIONAL NAME(S)/INITIAL(S)

SUFFIX

7c. MAILING ADDRESS

CITY

STATE

POSTAL CODE

COUNTRY

8. ☐ COLLATERAL CHANGE: Also check one of these four boxes: ☐ ADD collateral ☐ DELETE collateral ☐ RESTATE covered collateral ☐ ASSIGN collateral  
Indicate collateral:

9. NAME OF SECURED PARTY OF RECORD AUTHORIZING THIS AMENDMENT: Provide only one name (9a or 9b) (name of Assignor, if this is an Assignment)  
If this is an Amendment authorized by a DEBTOR, check here ☐ and provide name of authorizing Debtor

9a. ORGANIZATION'S NAME

SunTrust Bank, as Administrative Agent

OR

9b. INDIVIDUAL'S SURNAME

FIRST PERSONAL NAME

ADDITIONAL NAME(S)/INITIAL(S)

SUFFIX

10. OPTIONAL FILER REFERENCE DATA:

To be filed in the Real Estate Records of Shelby County, Alabama (Helena Quarry).

## UCC FINANCING STATEMENT AMENDMENT ADDENDUM

FOLLOW INSTRUCTIONS

11. INITIAL FINANCING STATEMENT FILE NUMBER: Same as item 1a on Amendment form

20111229000396520

12. NAME OF PARTY AUTHORIZING THIS AMENDMENT: Same as item 9 on Amendment form

12a. ORGANIZATION'S NAME

SunTrust Bank, as Administrative Agent

OR

12b. INDIVIDUAL'S SURNAME

FIRST PERSONAL NAME

ADDITIONAL NAME(S)/INITIAL(S)

SUFFIX



20150623000210650 2/13 \$.00

Shelby Cnty Judge of Probate, AL

06/23/2015 11:54:18 AM FILED/CERT

THE ABOVE SPACE IS FOR FILING OFFICE USE ONLY

13. Name of DEBTOR on related financing statement (Name of a current Debtor of record required for indexing purposes only in some filing offices - see instruction item 13): Provide only one Debtor name (13a or 13b) (use exact, full name; do not omit, modify, or abbreviate any part of the Debtor's name); see instructions if name does not fit

13a. ORGANIZATION'S NAME

Vulcan Lands, Inc.

OR

13b. INDIVIDUAL'S SURNAME

FIRST PERSONAL NAME

ADDITIONAL NAME(S)/INITIAL(S)

SUFFIX

14. ADDITIONAL SPACE FOR ITEM 8 (Collateral):

15. This FINANCING STATEMENT AMENDMENT:

☐ covers timber to be cut ☒ covers as-extracted collateral ☐ is filed as a fixture filing

16. Name and address of a RECORD OWNER of real estate described in item 17  
(If Debtor does not have a record interest):

17. Description of real estate:


See Exhibit B attached hereto.

18. MISCELLANEOUS:




EXHIBIT "B"

R5911811



A parcel of land containing 111.567 acres, more or less, being all that portion of North Half of the North Half of Section 11 lying West of State Highway 261 and the Northeast Quarter of the Northeast Quarter of Section 10, both in Township 20 South, Range 3 West, Shelby County, Alabama; being more particularly described as follows with a bearing basis being an assumed bearing for the North line of Section 11:

Commence and begin at a three inch capped pipe found at the Northwest Corner of the Northwest Quarter of the Northwest Quarter of Section 11, Township 20 South, Range 3 West, Shelby County, Alabama; thence run an assumed bearing of North 90°00'00" East 1322.19 feet to a three inch capped pipe found; thence continue North 90°00'00" East 1373.73 feet to a 1/2 inch rebar set (all set with a "CAE 00010" imprinted on a yellow cap) on the Westerly right-of-way line of Alabama Highway 261; thence South 24°03'41" West 397.44 feet along said West right-of-way line to a 1/2 inch rebar set at the PC of a curve to the right, concave Westerly with a radius of 2824.79 feet, a central angle of 9°02'00", a chord bearing of South 28°34'40" West and a chord length of 444.87 feet; thence continue Southerly, then Southwesterly along the arc of the said curve 445.33 feet, being along said West right-of-way line to a 1/2 inch rebar set; thence continue South 33°28'16" West along said West right-of-way line 520.10 feet to a 1/2 inch rebar set at the PC of a curve to the left, concave Easterly with a radius of 2904.79 feet, a central angle of 3°18'38", a chord bearing of South 31°48'57" West and a chord length of 167.81 feet; thence continue Southwesterly, then Southerly along the arc of said curve 167.83 feet, being along said West right-of-way line to a 1/2 inch rebar set; thence leaving said right-of-way line, South 89°58'05" West 586.92 feet to a 5/8 inch rebar found; thence South 89°58'05" West 1320.44 feet to a 1 1/2 inch open pipe found; thence South 89°46'37" West 1318.68 feet to a 5/8 inch rebar found; thence North 1°33'06" West 1331.90 feet to a three inch capped pipe found; thence North 89°47'28" East 1316.35 feet to the Point of Beginning.



R5911807



20111229000396520 5/16 \$58.00  
Shelby Cnty Judge of Probate, AL  
12/29/2011 03:48:42 PM FILED/CERT

The SE 1/4 of the NE 1/4 of Section 10, Township 20 South,  
Range 3 West, containing forty (40) acres, more or less;

Also, all that part of the SW 1/4 of the NW 1/4 of Section 11,  
Township 20 South, Range 3 West lying and being situated on  
the North side of spur track leading from the Acton Branch of  
L & N Railroad to and past the tipple of Paramount Coal  
Company, Number 4 mine, containing four (4) acres, more or  
less;



20150623000210650 4/13 \$.00  
Shelby Cnty Judge of Probate, AL  
06/23/2015 11:54:18 AM FILED/CERT

R5911801



20111229000396520 6/16 \$58.00  
Shelby Cnty Judge of Probate, AL  
12/29/2011 03:48:42 PM FILED/CERT

the fol-

lowing described real estate, situated in Shelby County, Alabama, to-wit:

Lots 11, 12, 13, 14, 15, 16, 17, 18, and 19,  
Block D, of Pickett Survey of Liberty Heights,  
situated in NW $\frac{1}{4}$  of NE $\frac{1}{4}$  of Section 15, Township  
20 South, Range 3 West.



20150623000210650 5/13 \$.00  
Shelby Cnty Judge of Probate, AL  
06/23/2015 11:54:18 AM FILED/CERT

R5911 808



20111229000396520 7/16 \$58.00  
Shelby Cnty Judge of Probate, AL  
12/29/2011 03:48:42 PM FILED/CERT

therein referred to as grantee, whether one or more), the following described real estate, situated in  
Shelby County, Alabama, to-wit:

A parcel of land located in the SE 1/4 of the NW 1/4 of Section 11,  
Township 20 South, Range 3 West, more particularly described as follows:  
Commence at the SE corner of the SE 1/4 of the NW 1/4 of said section;  
thence run West on a bearing of S 90 deg. 00 min. 00 sec. W for a  
distance of 445.11 feet to the Point of Beginning; thence N 21 deg. 46  
min. 23 sec. E for a distance of 595.94 feet to a point; thence N 88  
deg. 50 min. 50 sec. W for a distance of 105.47 feet to a point; thence  
N 22 deg. 22 min. 31 sec. E for a distance of 448.54 feet; thence S 89  
deg. 27 min. 37 sec. W, 716.08 feet to the Right-of-Way of Alabama State  
Highway No. 261; thence S 27 deg. 52 min. 45 sec. W along said R.O.W.  
for a distance of 440.59 feet to the P.C. of a curve to the right having  
a delta of 3 deg. 25 min. 12 sec. and a radius of 2751.23; thence S 29  
deg. 32 min. 47 sec. W along said chord for a distance of 164.20 feet to  
a point; thence S 60 deg. 36 min. 39 sec. E for a distance of 478.95  
feet to a point; thence S 89 deg. 23 min. 07 sec. E for a distance of  
75.88 feet to a point; thence S 2 deg. 37 min. 43 sec. E for a distance  
of 195.62 feet to a point; thence N 90 deg. 00 min. 00 sec. E for a  
distance of 214.53 feet to the Point of Beginning; being situated in  
Shelby County, Alabama.


Subject to existing easements, restrictions, set-back lines, rights of way, limitations,  
if any, of record.



20150623000210650 6/13 \$.00  
Shelby Cnty Judge of Probate, AL  
06/23/2015 11:54:18 AM FILED/CERT




R5911802


  
20111229000396520 8/16 \$58.00  
Shelby Cnty Judge of Probate, AL  
12/29/2011 03:48:42 PM FILED/CERT

the following described real estate,  
situated in Shelby County, Alabama, to-wit:

Part of the NW $\frac{1}{4}$  of NE $\frac{1}{4}$ , Section 15, Township 20 South, Range 3 West, described as follows: Commence at the NW corner of said  $\frac{1}{4}$ - $\frac{1}{4}$  Section and run East 3 deg. South 2.26 chains to point of beginning; thence South 3 deg. East 8.22 chains; thence West 3 deg. North 2.20 chains; thence South 3 deg. East 1.28 chains; thence East 3 deg. South 463.84 feet; thence North 3 deg. West 9.50 chains to the North line of said  $\frac{1}{4}$ - $\frac{1}{4}$  Section; thence West 3 deg. North 318.64 feet to point of beginning.  
Situated in Shelby County, Alabama.

  
20150623000210650 7/13 \$.00  
Shelby Cnty Judge of Probate, AL  
06/23/2015 11:54:18 AM FILED/CERT


R5911809



Part of the West  $\frac{1}{4}$  of the NE $\frac{1}{4}$  of Section 15, Township 20 South, Range 3 West, Shelby County, Alabama, being more particularly described as follows: Beginning at a point of intersection of the West line of the West  $\frac{1}{4}$  of NE $\frac{1}{4}$  of said Section 15, with the North right-of-way line of that certain 100-foot railroad right-of-way, as shown on the tax plats as Seaboard Railroad, and being marked with an existing iron pin, run in a Northeasterly direction along said North right-of-way line for a distance of 580.89 feet to an existing iron pin; thence turn an angle to the left of  $84^{\circ}46'37''$  and run in a Northerly direction for a distance of 211.20 feet to an existing iron pin; thence turn an angle to the right of  $84^{\circ}46'37''$  and run in a Northeasterly direction for a distance of 105.6 feet to an existing iron pin; thence turn an angle to the right of  $95^{\circ}13'23''$  and run in a Southeasterly direction for a distance of 106.20 feet to an existing iron pin; thence turn an angle to the left of  $95^{\circ}13'23''$  and run in a Northeasterly direction for a distance of 105 feet to an existing iron pin, being on the West line of Block E, Liberty Heights, as recorded in the Office of the Judge of Probate, Shelby County, Alabama, in Map Book 3, Page 26; thence turn an angle to the left of  $84^{\circ}46'37''$  and run in a Northerly direction along said West line of Block E, Liberty Heights, for a distance of 191.33 feet to an existing iron pin; thence turn an angle to the left of  $86^{\circ}38'50''$  and run in a Westerly direction for a distance of 129.94 feet to an existing iron pin; thence turn an angle to the right of  $90^{\circ}14'45''$  and run in a Northerly direction for a distance of 242.04 feet to an existing


iron pin, being on the South right-of-way line of Pickett Avenue; thence turn an angle to the left of  $89^{\circ}21'17''$  and run in a Westerly direction for a distance of 47.04 feet to an existing iron pin; thence turn an angle to the left of  $90^{\circ}38'43''$  and run in a Southerly direction for a distance of 100 feet to an existing iron pin; thence turn an angle to the right of  $90^{\circ}38'43''$  and run in a Westerly direction for a distance of 50.0 feet to an existing iron pin; thence turn an angle to the left of  $90^{\circ}38'43''$  and run in a Southerly direction for a distance of 10.0 feet to an existing iron pin; thence turn an angle to the right of  $101^{\circ}00'$  and run in a Northwesterly direction for a distance of 50.0 feet to an existing iron pin; thence turn an angle to the right of  $62^{\circ}26'58''$  and run in a Northwesterly direction for a distance of 125 feet to an existing 2" solid iron pin; thence turn an angle to the left of  $72^{\circ}19'50''$  and run in a Westerly direction for a distance of 461.72 feet to an existing axle iron found, being on the West line of the West  $\frac{1}{4}$  of the NE $\frac{1}{4}$  of said Section 15; thence turn an angle to the left of  $91^{\circ}55'55''$  and run in a Southerly direction along said West line of said West  $\frac{1}{4}$  of NE $\frac{1}{4}$  of said Section 15 for a distance of 688.14 feet, more or less, to the point of beginning. Containing 9.158 acres, more or less.

THIS IS NOT HOMESTEAD PROPERTY.






R5911803

  
20111229000396520 10/16 \$58.00  
Shelby Cnty Judge of Probate, AL  
12/29/2011 03:48:42 PM FILED/CERT

following described real estate, situated in Shelby County, Alabama,  
to wit:

All that part of the SW $\frac{1}{4}$  of SE $\frac{1}{4}$  of Section 10, Township  
20, Range 3 West lying South of the Helena-Acton Road.  
Situated in Shelby County, Alabama.

  
20150623000210650 9/13 \$.00  
Shelby Cnty Judge of Probate, AL  
06/23/2015 11:54:18 AM FILED/CERT

R5911804

20111229000396520 11/16 \$50.00  
Shelby Cnty Judge of Probate, AL  
12/29/2011 03:48:42 PM FILED/CERT

the following described real estate, situated in  
Shelby County, Alabama, to-wit:

Tract I: Begin at the Southeast corner of the SE $\frac{1}{4}$  of the SW $\frac{1}{4}$  of Section 10, Township 20 South, Range 3 West; thence North along the East line of said  $\frac{1}{4}$ - $\frac{1}{4}$  Section for 242.91 feet to the point of beginning; thence continue North along said East line 298.09 feet to the point of beginning of a curve, turning to the left, being subtended by a central angle of 20 degrees 49 minutes, having a radius of 511.49 feet and a chord of 184.69 feet, said chord forming an angle of 160 degrees 33 minutes 30 seconds to the left from said East line, said point being the Southeast right-of-way of Helena-Acton Road; thence Southwesterly along the arc of said curve - 185.71 feet; thence Southwesterly along a straight line - tangent to said arc 88.00 feet; thence left 72 degrees 51 minutes in a Southeasterly direction 83.90 feet to the point of beginning.

Tract II: Begin at the Southeast corner of the SE $\frac{1}{4}$  of the SW $\frac{1}{4}$  of Section 10, Township 20 South, Range 3 West; thence North along the East line of said  $\frac{1}{4}$ - $\frac{1}{4}$  Section for 187.91 feet; thence left 63 degrees 49 minutes in a Northwesterly direction 93.00 feet to the point of beginning of a curve, turning to the right, being subtended by a central angle of 30 degrees 01 minutes, having a radius of 780.10 feet and a chord of 404.11 feet, said chord forming an angle of 92 degrees 24 minutes to the left from last mentioned straight line, said point being the Southeast right-of-way of Helena-Acton Road; thence Southwesterly along the arc of said curve - 408.69 feet; thence Southwesterly along a straight line - tangent to said arc 264.00 feet; thence left 93 degrees 20 minutes 30 seconds in a Southeasterly direction 255.47 feet; thence left 32 degrees 34 minutes 30 seconds in an Easterly direction 199.08 feet to intersection with the East line of the NE $\frac{1}{4}$  of the NW $\frac{1}{4}$  of Section 15, Township 20 South, Range 3 West at a point 500.96 feet South of the Northeast corner of said NE $\frac{1}{4}$  of the NW $\frac{1}{4}$ ; thence right 41 degrees 10 minutes 30 seconds in a Southeasterly direction 153.63 feet; thence left 133 degrees 08 minutes 30 seconds in a Northerly direction 603.36 feet to intersection with the North line of the NW $\frac{1}{4}$  of the NE $\frac{1}{4}$  of said Section 15; thence West along said North line 111.54 feet to the point of beginning.

20150623000210650 10/13 \$.00  
Shelby Cnty Judge of Probate, AL  
06/23/2015 11:54:18 AM FILED/CERT

R5911805

.97 Acres



20150623000210650 11/13 \$.00  
Shelby Cnty Judge of Probate, AL  
06/23/2015 11:54:18 AM FILED/CERT




20111229000396520 12/16 \$58.00  
Shelby Cnty Judge of Probate, AL  
12/29/2011 03:48:42 PM FILED/CERT

the following-described property:

Commence at the southeast corner of the SW $\frac{1}{4}$  of SE $\frac{1}{4}$ , Section 10, Township 20 South, Range 3 West and run South 84 deg. 52 min. West (Magnetic Bearing) a distance of 458.80 ft. to a point on the centerline of Project Helena Street 71-1 at Station 1+63.2; thence run N 1 deg. 30 min. W along said centerline a distance of 22.2 ft. to a point at P.C. Station 1+85.4; thence continue along said centerline along an 8 deg. curve to the left (concave southwesterly) a distance of 28.6 ft. to the point of beginning on the south boundary line of said  $\frac{1}{4}$ - $\frac{1}{4}$  section; thence run westerly along said S boundary line a distance of 30.0 ft., more or less, to a point on the SW 30 ft. right-of-way line of said project; thence run northwesterly along said 30 ft. right-of-way line along a curve to the left (concave southwesterly) and having a radius of 686.20 ft. a distance of 346.0 ft., more or less, to a point 30.0 ft. left of P.T. Station 5+81.2; thence run N 33 deg. 10 min. W along said right-of-way line a distance of 110.2 ft. to a point 30.0 ft. left of P.C. Station 6+91.4; thence run northwesterly along said right-of-way line along a curve to the right (concave northeasterly) and having a radius of 1939.86 ft. a distance of 336.8 ft. to a point 30.0 ft. left of Sta. 10+23.0; thence run northwesterly along a flare a distance of 112.0 ft. to a point on the S 40 ft. right-of-way line of State Hwy. #261; thence run easterly along said right-of-way line a distance of 203.0 ft. to a point; thence run southwesterly along a flare a distance of 80.0 ft. to a point on the NE 30 ft. right-of-way line of said project at Station 10+05.0; thence run southeasterly along said R.O.W. line along a curve to the left (concave northeasterly) and having a radius of 1879.86 ft. a distance of 308.7 ft. to a point 30 ft. right of P.C. Sta. 6+91.4; thence run S 33 deg. 10 min. E a distance of 110.2 ft. to a point 30 ft. right of P.T. Sta. 5+81.2; thence run southeasterly along a curve to the right (concave southwesterly) and having a radius of 746.20 ft. a distance of 385.0 ft., more or less, to a point on the S boundary line of said  $\frac{1}{4}$ - $\frac{1}{4}$  section, thence run westerly along said S boundary line a distance of 30.0 ft., more or less, to the point of




R5911806


  
20111229000396520 13/16 \$58.00  
Shelby Cnty Judge of Probate, AL  
12/29/2011 03:48:42 PM FILED/CERT

that certain real  
property which is situated entirely in Shelby County, Alabama, and which is  
more particularly described as follows:

Commence at the SW corner of the SW1/4 of SE1/4, Section 10,  
Township 20 South, Range 3 West, thence north along the west  
line of said 1/4 1/4 section for a distance of 50' to the true point  
of beginning; thence north along the west line of said section for a  
distance of 208.7 feet to an iron pipe; thence south 88°30' east for  
a distance of 417.4 feet to an iron pipe; thence south 00°09' west  
for a distance of 208.7 feet to an iron pipe; thence north 88°30'  
west for a distance of 417.4 feet to the true point of beginning,  
containing 2 acres all lying and being in the SW1/4 of the SE1/4,  
Section 10, Township 20 South, Range 3 West.

  
20150623000210650 12/13 \$.00  
Shelby Cnty Judge of Probate, AL  
06/23/2015 11:54:18 AM FILED/CERT

R5911810



Begin at the Southeast corner of the NW 1/4 of the SE 1/4 of Section 10, Township 20 South, Range 3 West; thence run Northerly along the East boundary line of the said NW 1/4 of the SE 1/4 of Section 10 Township 20 South, Range 3 West for 692.17 feet; thence turn an angle of 142 deg. 27 min. 50 sec. to the left and run Southwesterly for 857.17 feet, more or less, to a point on the South boundary line of the NW 1/4 of the SE 1/4 of Section 10, Township 20 South, Range 3 West; thence turn an angle of 126 deg. 10 min. 10 sec. to the left and run Easterly along the South boundary line of the NW 1/4 of the SE 1/4 of Section 10, Township 20 South, Range 3 West for 522.39 feet, more or less, to the point of beginning, said property being a part of the NW 1/4 of the SE 1/4 of Section 10, Township 20 South, Range 3 West; being situated in Shelby County, Alabama. Mineral and mining rights excepted.

Subject to the following easements:

Transmission Line Permits to Alabama Power Company as shown by instrument recorded in Deed Book 223, Page 74 in Probate Office.

Easement to Colonial Pipeline Co., as shown by instrument recorded in Deed Book 318, page 377 in the Probate Office.

Easement to Plantation Pipeline Co. as shown by instrument recorded in Deed Book 112 Page 292 in Probate Office.

Title to all minerals within and underlying the premises, together with all mining rights and other rights, privileges and immunities relating thereto, including rights set out in Deed Book 55, Pages 499, and 503, in Probate Office.

