

This Instrument Prepared By:

C. Ryan Sparks, Attorney
2635 Valleydale Road, Suite 200
Birmingham, Alabama 35244
DIRECT: 205-215-8433

Send Tax Notice To Grantees Address:

Vladimir A. Koshcheyev and Svetlana V. Koshcheyeva
1392 Inverness Cove Drive
Birmingham, Alabama 35242

*Rerecorded to correct
date of notary expiration
on pgc 2.*

WARRANTY DEED WITH JOINT RIGHT OF SURVIVORSHIP

STATE OF ALABAMA

COUNTY OF SHELBY

KNOW ALL MEN BY THESE PRESENTS,

On this May 6, 2015, That for and in consideration of **TWO HUNDRED FIFTEEN THOUSAND AND NO/100 (\$215,000.00) DOLLARS**, and other good and valuable consideration, this day in hand paid to the undersigned **JENNIFER L. SMITH, an unmarried woman**, (herein referred to as "Grantor"), in hand paid by the Grantees herein, the receipt whereof is hereby acknowledged, the Grantor does hereby give, grant, bargain, sell and convey unto the Grantees, **VLADIMIR A. KOSHCHEYEV and SVETLANA V. KOSHCHEYEVA**, (herein referred to as "Grantees"), for and during their joint lives and upon the death of either, then to the survivor of them in fee simple, together with every contingent remainder and right of reversion, all of the Grantor's interest in the following-described Real Estate situated in, **SHELBY COUNTY, ALABAMA**, to wit:

Lot 186-A, according to the Final Plat of Residential Subdivision, Inverness Cove, Phase 2, Resurvey #1, as recorded in Map Book 36, Page 110 A & B, in the Probate Office of Shelby County, Alabama.

Subject to:

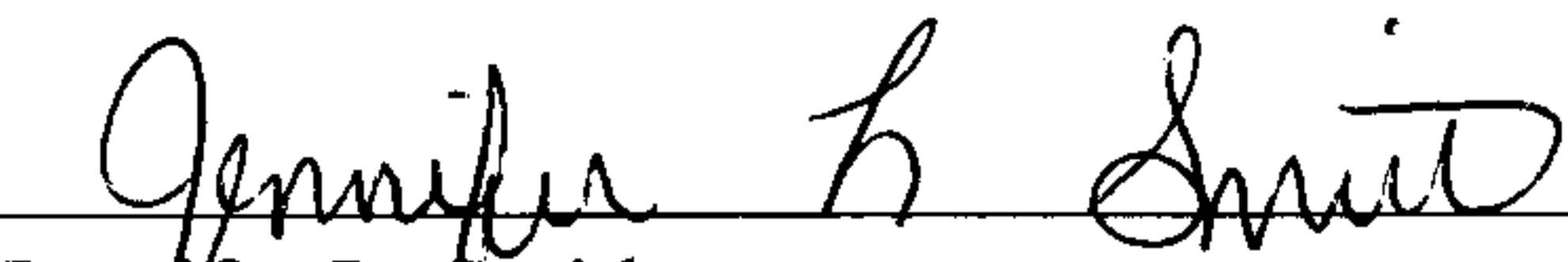
1. General and special taxes or assessments for the year 2015 and subsequent years not yet due and payable.
2. Municipal improvements, taxes, assessments, and fire district dues against subject property, if any.
3. Mineral and mining rights not owned by Grantors.
4. Any applicable zoning ordinances.
5. Easements, encroachments, building set back lines, rights-of-ways as shown of record by recorded plat or other recorded instrument, including any amendments thereto.
6. All matters, facts, easements, restrictions, assessments, covenants, agreements and all other terms and provisions in Map Book 36, Page 110 A & B.
7. Declaration of Protective Covenants of said subdivision as set out in Inst. No. 20051006000521560 and amended by Inst. No. 20060130000478870 in said Probate Office.
8. Easement to Alabama Power Company recorded as Inst. No. 20051031000563550 in Probate Office.
9. Easement to Alabama Power Company recorded as Inst. No. 20051031000563550 in Probate Office.
10. Public utility easements as shown by recorded plat, including 12 foot utility easement on rear and 9 foot on Southwest side of subject lot.

TO HAVE AND TO HOLD, the tract or parcel of land above described together with all and singular the rights, privileges, tenements, appurtenances, and improvements unto the said Grantees, for and during their joint lives as joint tenants and upon the death of either of them, then to the survivorship of them in fee simple, and to the heirs and assigns of such survivor, forever.

AND SAID GRANTORS, for said GRANTORS', GRANTORS' heirs, successors, executors and administrators, covenants with GRANTEES, and with GRANTEES' heirs and assigns, that GRANTORS are lawfully seized in fee simple of the said Real Estate; that said Real Estate is free and clear from all liens and encumbrances, except as hereinabove set forth, and except for taxes due for the current and subsequent years, and except for any restrictions pertaining to the Real Estate of record in the Probate Office of **SHELBY COUNTY**; and that GRANTORS will, and GRANTORS' heirs, executors and administrators shall, warrant and defend the same to said GRANTEES, and GRANTEES' heirs and assigns, forever against the lawful claims of all persons.

IN WITNESS WHEREOF, the said Grantor has hereunto set her hands and seals on this day of May 6, 2015.

GRANTOR:


Jennifer L. Smith

**STATE OF ALABAMA
COUNTY OF SHELBY**

I, the undersigned, a Notary Public, in and for said State and County, do hereby certify that Jennifer L. Smith, whose name is signed to the above and foregoing conveyance, and who is known to me, acknowledged before me on this day that, being informed of the contents of this instrument, Jennifer L. Smith executed the same voluntarily on the day the same bears date.

IN WITNESS WHEREOF, the said Grantor has hereunto set her hands and seals on this day of May 6, 2015.


C. Ryan Sparks, Notary Public

My Commission Expires: ~~December 14, 2014~~

December 14, 2015

CRS

[Affix Seal Here]

Real Estate Sales Validation Form

This Document must be filed in accordance with Code of Alabama 1975, Section 40-22-1

Grantor's Name Jennifer L. Smith
Mailing Address _____
1392 Inverness Cove Drive
Birmingham, Alabama 35242

Grantee's Name Vladimir A. Koscheyev
Mailing Address _____
Svetlana V. Koscheyeva
1392 Inverness Cove Drive
Birmingham, AL 35242


Property Address 1392 Inverness Cove Drive
Birmingham, AL 35242

Date of Sale 5/6/15
Total Purchase Price \$ 215,000.00
or
Actual Value \$ _____
or
Assessor's Market Value \$ _____

The purchase price or actual value claimed on this form can be verified in the following documentary evidence: (check one) (Recordation of documentary evidence is not required)

☒ Bill of Sale
☐ Sales Contract
☐ Closing Statement

☐ Appraisal
☐ Other


20150512000156740 3/3 \$31.00
Shelby Cnty Judge of Probate, AL
05/12/2015 12:13:42 PM FILED/CERT

If the conveyance document presented for recordation contains all of the required information referenced above, the filing of this form is not required.

Instructions

Grantor's name and mailing address - provide the name of the person or persons conveying interest to property and their current mailing address.

Grantee's name and mailing address - provide the name of the person or persons to whom interest to property is being conveyed.

Property address - the physical address of the property being conveyed, if available.

Date of Sale - the date on which interest to the property was conveyed.

Total purchase price - the total amount paid for the purchase of the property, both real and personal, being conveyed by the instrument offered for record.

Actual value - if the property is not being sold, the true value of the property, both real and personal, being conveyed by the instrument offered for record. This may be evidenced by an appraisal conducted by a licensed appraiser or the assessor's current market value.

If no proof is provided and the value must be determined, the current estimate of fair market value, excluding current use valuation, of the property as determined by the local official charged with the responsibility of valuing property for property tax purposes will be used and the taxpayer will be penalized pursuant to Code of Alabama 1975 § 40-22-1 (h).

I attest, to the best of my knowledge and belief that the information contained in this document is true and accurate. I further understand that any false statements claimed on this form may result in the imposition of the penalty indicated in Code of Alabama 1975 § 40-22-1 (h).

Date 5/6/15

Print C. Ryan Sparks


Unattested

Sign

(verified by)

(Grantor/Grantee/Owner/Agent) circle one

Form RT-1


20150622000207540 3/3 \$21.00
Shelby Cnty Judge of Probate, AL
06/22/2015 09:15:24 AM FILED/CERT