

This Instrument was Prepared by:
Shannon E. Price, Esq.
P.O. Box 19144
Birmingham, AL 35219

Send Tax Notice To: Hrishikesh D. Deshpande
Shannon E. Weaver
115 Cape Cod Circle
Alabaster, AL 35007

WARRANTY DEED, JOINT TENANTS WITH RIGHT OF SURVIVORSHIP

State of Alabama

} Know All Men by These Presents:

Shelby County

20150603000183290 1/3 \$55.00
Shelby Cnty Judge of Probate, AL
06/03/2015 08:56:43 AM FILED/CERT

That in consideration of the sum of **One Hundred Sixty Six Thousand Dollars and No Cents (\$166,000.00), the amount of which can be verified in the Sales Contract between the parties hereto**, to the undersigned Grantor or Grantors in hand paid by the Grantees herein, the receipt whereof is acknowledged, I, **Agya P. Singh, a married man, whose mailing address is 1640 Kestwick, Hoover, AL 35216** (herein referred to as Grantor), does grant, bargain, sell and convey unto **Hrishikesh D. Deshpande, an unmarried man and Shannon E. Weaver, an unmarried woman, whose mailing address is 115 Cape Cod Circle, Alabaster, AL 35007** (herein referred to as Grantees), for and during their joint lives as tenants and upon the death of either of them then to the survivor of them in fee simple, together with every contingent remainder and right of reversion, the following described real estate, situated in Shelby, County, Alabama, **the address of which is 115 Cape Cod Circle, Alabaster, AL 35007**; to wit;

LOT 13, ACCORDING TO THE SURVEY OF FIRST SECTOR, PORTSOUTH, AS RECORDED IN MAP BOOK 6, PAGE 22, IN THE PROBATE OFFICE OF SHELBY COUNTY, ALABAMA.

\$131,000.00 of the Purchase Price is being paid by a Mortgage being recorded simultaneously herewith.

The above described property does not represent the homestead of Agya P. Singh nor his spouse.

Property may be subject to all covenants restrictions, regulations, conditions, easements, liens, set back lines, and other rights of whatever nature, recorded, and/or unrecorded.

All taxes for the year 2015 and subsequent years, not yet due and payable.

Any encroachment, encumbrance, violation, variation, or adverse circumstances affecting title that would be disclosed by an accurate and complete survey of the land.

Rights or claims of parties in possession not shown by the public records.

Any lien, or right to lien, for services, labor, or material heretofore or hereafter furnished, imposed by law, and not shown by the public records.

Such state of facts as shown on subdivision plat recorded in Plat Book 6, Page 22.

Minerals of whatsoever kind, subsurface and surface substances, including but not limited to coal, lignite, oil, gas, uranium, clay, rock, sand and gravel in, on, under and that may be produced from the Land, together with all rights, privileges, and immunities relating thereto, whether or not appearing in the Public Records or listed in Schedule B.

Building lines, right of ways, easements, restrictions, reservations and conditions, if any, as recorded in Map Book 6, Page 22.

Restrictions, covenants and conditions as set out in instrument(s) recorded in Misc. Book 8, Page 295.

Easement to Southern Natural Gas as recorded in Book 90, Page 497.

Agreement with Alabama Power Company as to underground cables recorded in Misc. Book 8, Page 775 and covenants pertaining thereto recorded in Misc. Book 8, Page 557.

Easement to Alabama Power Company and Southern Bell Telephone an Telegraph as recorded in Book 10, Page 186.

Agreement as set out in Misc. Book 10, Page 186.

Agreement with Southern Natural Gas as set out in Deed 298, Page 648.

TO HAVE AND TO HOLD, Unto the said Grantees as joint tenants, with right of survivorship, their heirs and assigns, forever; it being the intention of parties to this conveyance, that (unless the joint tenancy hereby created is served or terminated during the joint lives of the Grantees herein) in the event one Grantee herein survives the other, the entire interest in fee simple shall pass to the surviving Grantee, and if one does not survive the other, then the heirs and assigns of the Grantees herein shall take as tenants in common.

And I (we) do for myself (ourselves) and for my (our) heirs, executors, and administrators covenant with the said Grantees, their heirs and assigns, that I am (we are) lawfully seized in fee simple of said premises; that they are free from all encumbrances, unless otherwise noted above; that I (we) have a good right to sell and convey the same as aforesaid; that I (we) will and my (our) heirs, executors and administrators shall warrant and defend the same to the said Grantees, their heirs and assigns forever, against the lawful claims of all persons.

IN WITNESS WHEREOF, I (we) have hereunto set my (our) hand(s) and seal(s) this 15th day of May, 2015.

Agya P. Singh
Agya P. Singh

State of Alabama

} General Acknowledgment


Jefferson County

I, the undersigned authority, a Notary Public in and for the said County, in said State, hereby certify that Agya P. Singh, a married man whose names are signed to the foregoing conveyance, and who are known to me, acknowledged before me on this day, that, being informed of the contents of the conveyance they executed the same voluntarily on the day the same bears date.

Given under my hand and official seal, this the 15th day of May, 2015.

Amy Adams von Seebach
Notary Public, State of Alabama
the undersigned authority

Printed Name of Notary
My Commission Expires: MY COMMISSION EXPIRES JUNE 17, 2017



20150603000183290 2/3 \$55.00
Shelby Cnty Judge of Probate, AL
06/03/2015 08:56:43 AM FILED/CERT

Real Estate Sales Validation Form

This Document must be filed in accordance with Code of Alabama 1975, Section 40-22-1

Grantor's Name Agya P. Singh

Grantee's Name Hrishikesh D. Deshpande
Shannon E. Weaver

Mailing Address 1640 Kestwick
Hoover, AL 35216


Mailing Address 115 Cape Cod Circle
Alabaster, AL 35007

Property Address 115 Cape Cod Circle
Alabaster, AL 35007

Date of Sale May 15, 2015
Total Purchase Price \$166,000.00

or
Actual Value _____

or
Assessor's Market Value _____



The purchase price or actual value claimed on this form can be verified in the following documentary evidence: (check one) (Recordation of documentary evidence is not required)

☐ Bill of Sale
☒ Sales Contract
☐ Closing Statement

☐ Appraisal
☐ Other _____

If the conveyance document presented for recordation contains all of the required information referenced above, the filing of this form is not required.

Instructions

Grantor's name and mailing address - provide the name of the person or persons conveying interest to property and their current mailing address.

Grantee's name and mailing address - provide the name of the person or persons to whom interest to property is being conveyed.

Property address - the physical address of the property being conveyed, if available.

Date of Sale - the date on which interest to the property was conveyed.

Total purchase price - the total amount paid for the purchase of the property, both real and personal, being conveyed by the instrument offered for record.


Actual value - if the property is not being sold, the true value of the property, both real and personal, being conveyed by the instrument offered for record. This may be evidenced by an appraisal conducted by a licensed appraiser of the assessor's current market value.

If no proof is provided and the value must be determined, the current estimate of fair market value, excluding current use valuation, of the property as determined by the local official charged with the responsibility of valuing property for property tax purposes will be used and the taxpayer will be penalized pursuant to Code of Alabama 1975 § 40-22-1 (h).

I attest, to the best of my knowledge and belief that the information contained in this document is true and accurate. I further understand that any false statements claimed on this form may result in the imposition of the penalty indicated in Code of Alabama 1975 § 40-22-1 (h).

Date May 14, 2015

Unattested


(verified by)

Print

AGYA P. SINGH

Sign

Agya P. Singh
(Grantor/Grantee/Owner/Agent) circle one