



8/



20150420000127990 1/8 \$35.00
Shelby Cnty Judge of Probate, AL
04/20/2015 02:41:37 PM FILED/CERT



20150408000348710 1/8
Bk: LR201561 Pg: 16758
Jefferson County, Alabama
I certify this instrument filed on:
04/08/2015 10:09:42 AM XFRL
Judge of Probate- Alan L. King

ACCOMMODATION ASSIGNMENT OF RENTS AND LEASES

THE FOLLOWING meanings are hereby adopted by the undersigned for the following capitalized terms for purposes of this instrument:

- a. "Owner" shall mean Yelah Limited Partnership f/k/a Habshey Family Limited Partnership.
- b. "Borrower" shall mean Understand This, Inc.
- c. "Lender" shall mean Renasant Bank.
- d. "Loan Amount" shall mean \$355,400.00.
- e. "Owner's Notice Address" shall mean 3491 Helena Rd., Helena, AL 35080
- f. "Lender's Notice Address" shall mean 2001 Park Place North, Suite 600, Birmingham, AL 35203.
- g. "State" shall mean the State of Alabama.

37.00

1. BY THIS AGREEMENT, the Owner, for value received, hereby assigns to the Lender all of the Owner's right, title, privileges and interest which Owner has and may have in the leases, operating agreements, management agreements, concession agreements, licenses, and all similar agreements, and all rents, royalties, issues, profits, security deposits, income and other benefits now existing or hereafter made and affecting the real property and the improvements thereon described in Exhibit A attached hereto and incorporated herein by reference (collectively referred to as the "Property"), together with all extensions, renewals, modifications or replacements of said leases and agreements, and together with any and all guaranties of the obligations of the lessees and other obligors thereunder, whether now existing or hereafter executed, and all extensions and renewals of said guaranties. All said leases and all other said agreements described in this Paragraph, together with any and all guaranties, modifications, extensions and renewals thereof are hereinafter collectively and severally referred to as the "Lease", and all said rents, royalties, issues, profits, security deposits, income and other benefits described in this Paragraph are hereinafter collectively and severally referred to as the "Rents and Profits."

2. OWNER'S PURPOSE in making this assignment is to induce Lender to make the loan in the Loan Amount to Borrower by relinquishing to Lender its rights to collect and enjoy the Rents and Profits at any time accrued or accruing by virtue of the Lease as additional security for the outstanding indebtedness to Lender as evidenced by the Note in favor of Lender (hereinafter called the "Obligation" or "Note") dated this same date in the Loan Amount executed by Borrower, and as additional security for the Borrower's obligations under the Deed of Trust and Security Agreement, or Deed to Secure Debt and Security Agreement, or Mortgage and Security Agreement, as applicable (referred to as the "Indenture") executed to further secure the Obligation and to furnish security for the performance of Borrower's obligations contained herein. The Obligation and other said loan documents and all other documents executed in connection with this loan are referred to as the "Loan Documents".

3. THE PARTIES INTEND that this Assignment shall be a present, absolute and unconditional assignment and shall, immediately upon execution, give the Lender the right to collect the Rents and Profits and to apply them in payment of the principal and interest and all other sums payable on Borrower's Obligation, as well as all other sums payable under the Loan Documents. However, Lender hereby grants to Owner a license to collect, subject to the provisions set forth below and in the Loan Documents, the Rents and Profits as they respectively become due and to enforce the Lease, so long as there is no default by Borrower in performance of the terms, covenants or provisions of the Obligation, the Loan Documents or this Assignment. Nothing contained herein, nor any collection of Rents and Profits by Lender or by a receiver, shall be construed to make Lender a "mortgagee-in-possession" of the Property so long as Lender has not itself entered into actual possession of the Property.

Signature

4. UPON THE OCCURRENCE OF ANY DEFAULT under the terms and conditions of this Assignment or any of the Loan Documents, this Assignment shall constitute a direction to and full authority to any and all obligors under the Lease and any guarantor of the Lease to pay all Rents and Profits to Lender without proof of the default relied upon. Owner hereby irrevocably authorizes any and all obligors under the Lease and any guarantor to rely upon and comply with any notice or demand by Lender for the payment to Lender of any Rents and Profits due or to become due. Any and all obligors under the Lease and any guarantor shall have no right or duty to inquire whether a default has actually occurred and Owner shall have no claim against any obligor under the Lease or any guarantor for any Rents and Profits paid by such obligor, Lessee or such guarantor to Lender pursuant to Lender's demand or notice.

5. OWNER WARRANTS:

- (a) that no default exists or will exist on the part of Owner under any Lease;
- (b) that no rent or other payment has been or will be collected under any Lease for more than one (1) month in advance of the date on which it is due under the terms of any Lease;
- (c) that neither the Lease nor any interest therein has been previously or will be assigned or pledged by Owner;
- (d) that no concession has been or will be granted to any Lessee in the form of a waiver, release, reduction, discount or other alteration of rent or other payment due or to become due.

All the foregoing warranties shall be deemed to be reaffirmed on and as of the time of each Lease executed by Owner on the Property.

6. OWNER AGREES:

- (a) if the Lease provides for a security deposit paid by lessee to Owner, this Assignment transfers to the Lender all of Owner's right, title and interest in and to the security deposit, provided that Owner shall have the right to retain said security deposit so long as Borrower is not in default under this Assignment or the Loan Documents; and provided further that Lender shall have no obligation to any obligor under the Lease with respect to such security deposit unless and until Lender comes into actual possession and control of said deposit;
- (b) before any Lease is executed on the Property (other than Leases approved in writing as of this date) a copy of the same shall be submitted to Lender for its approval which shall not be unreasonably withheld. Owner shall provide executed originals and/or copies of all Leases to Lender upon demand;
- (c) that the Lease shall remain in full force and effect despite any merger of the interest of Owner and any obligor under the Lease, and Owner shall not transfer or convey fee title to the leased premises to any obligor under the Lease without the prior written consent of Lender, and where such consent is given or where under applicable law the requirement for such consent is not enforceable, Owner shall require the said obligor under the Lease, in writing, to assume and agree to pay the Obligation in accordance with the terms, covenants and conditions of the Loan Documents; provided, however, that, in no event shall any such transfer or conveyance operate to release or relieve Owner of any liability to Lender unless Lender specifically agrees otherwise in writing;
- (d) Owner shall not terminate the Lease or modify or amend the Lease or any of the terms thereof or grant any concessions in connection therewith or accept a surrender thereof without the prior written consent of Lender;
- (e) Owner shall not collect any Rents and Profits more than one (1) month in advance of the date on which they become due under the terms of the Lease;
- (f) Owner shall not discount any future accruing Rents and Profits;



(g) Owner shall not consent to assignment of the Lease, or subletting thereunder, whether or not in accordance with its terms without the prior written consent of Lender;

(h) Owner shall not execute any further assignment of any of the Rents and Profits or any interest therein or suffer or permit any such assignment to occur by operation of law;

(i) Owner shall not request, consent to, agree to, or accept a subordination of the Lease to any mortgagee or other encumbrance, or any other lease, now or hereafter affecting the Property or any part thereof, or suffer or permit conversion of any Lease to a sublease;

(j) Owner shall faithfully perform and discharge its obligations under the Lease and shall not default thereunder, and shall give prompt written notice to Lender of any notice of Owner's default received from any obligor under the Lease or any other person and furnish Lender with a complete copy of said notice; Owner shall appear in and defend, at no cost to Lender, any action or proceeding arising under or in any manner connected with the Lease; and if requested by Lender, Owner shall enforce the Lease and all remedies available to Owner against any obligor under the Lease in the case of default under the Lease by any obligor under the Lease;

(k) Owner shall give Lender written notice immediately upon entering into any lease or other agreement respecting any part of the Property, and shall promptly provide to Lender a true and correct copy of the executed lease or other agreement; each such lease or agreement shall be deemed included in this Assignment automatically as though originally listed herein, and the term "Lease" as used herein shall include such lease or agreement;

(l) The Property shall at all times be managed by Owner (so long as no default exists under any of the Loan Documents) or Owner shall at all times contract to manage the Property through a qualified manager, and Owner shall obtain the Lender's prior written consent to and approval of the said management contract and manager before execution of and employing the same, respectively. The said management contract and all of the management, leasing, or other fees under such management contract shall be subordinate to the lien of the Loan Documents;

(m) Owner shall deliver to Lender, promptly upon request, a duly executed estoppel certificate from any obligor under the Lease as required by Lender attesting that the Lease is in full force and effect with no defaults thereunder on the part of any party, that no rental has been paid more than one (1) month in advance, and that said obligor under the Lease claims no defense or offset against the full and timely performance of its obligations under the Lease; and

(n) Nothing herein shall be construed to impose any liability or obligation on Lender under or with respect to the Lease; Owner shall indemnify and hold Lender harmless from and against any and all liabilities, losses and damages which Lender may incur under the Lease or by reason of this Assignment, and Owner shall immediately upon demand reimburse Lender for the amount thereof together with all costs and expenses and attorneys' fees incurred by Lender; all of the foregoing sums shall bear interest until paid at the rate set forth in the Obligation; and any Rents and Profits collected by Lender may be applied by Lender in its discretion in satisfaction of any such liability, loss, damage, claim, demand, costs, expense or fees.

7. OWNER HEREBY GRANTS TO LENDER THE FOLLOWING RIGHTS:

(a) Lender shall be deemed to be the creditor of any obligor under the Lease in respect of any assignments for the benefit of creditors and any bankruptcy, arrangement, reorganization, insolvency, dissolution, receivership or other debtor-relief proceedings affecting such obligor (without obligation on the part of the Lender, however, to file timely claims in such proceedings or otherwise pursue creditor's rights therein);

(b) Lender shall have the right to assign Owner's right, title and interest in the Lease to any subsequent holder of the Indenture or any participating interest therein or to any person acquiring title to all or any part of the

gm

Property through foreclosure or otherwise, and any subsequent assignee shall have all the rights and powers herein provided to Lender;

(c) Lender shall have the right (but not the obligation), upon any failure of Owner or Borrower to perform any of its agreements hereunder, to take any action as Lender may deem necessary or appropriate to protect its security, including but not limited to appearing in any action or proceeding and performing any obligations of the lessor under any Lease, and Borrower agrees to pay, on demand, all costs and expenses (including without limitation Lender's attorneys' fees) incurred by Lender in connection therewith, together with interest thereon at the After-Maturity Rate set forth in the Obligation;

(d) upon default by Owner under any Lease, the Lender shall have the right, but not the obligation, to cure the same, upon failure of Owner to cure, and Lender shall have the right to add all costs necessary to cure such defaults, including Lender's attorney's fees, to the Obligation;

(e) upon any default by Owner or Borrower under this Assignment or under the Loan Documents, and without notice to or consent of Owner or Borrower, Lender shall have the following rights (none of which shall be construed to be obligations of the Lender):

(i) Lender shall have the right under this Agreement to use and possess, without rental or charge, all personal property of the Owner located on the Property and used in the operation or occupancy thereof. Lender shall have the right to apply any of the Rents and Profits to pay installments due for personal property rented or purchased on credit, insurance premiums on personal property, or other charges relating to personal property on the Property. However, this Assignment shall not make Lender responsible for the control, care, management or repair of the Property or any personal property or for the carrying out of any of the terms or provisions of the Lease;

(ii) Lender shall have the right to apply the Rents and Profits and any sums recovered by Lender hereunder to Borrower's outstanding indebtedness to Lender secured hereby or by any of the Loan Documents, as well as to charges for taxes, insurance, improvements, maintenance and other items relating to the operation of the Property;

(iii) Lender shall have the right to take possession of the Property, manage and operate the Property and Owner's business thereon, and to take possession of and use all books of account and financial records of Owner and its property managers or representatives relating to the Property;

(iv) Lender shall have the right to execute new Leases of any part of the Property, including Leases that extend beyond the term of the Indenture;

(v) Lender shall have the right to cancel or alter any existing Lease; and

(vi) Lender shall have the authority, as Owner's attorney-in-fact, such authority being coupled with any interest and irrevocable, to sign the name of Owner and to bind Owner on all papers and documents relating to the operation, leasing and maintenance of the Property.

All of the foregoing rights and remedies of Lender are cumulative, and Lender shall also have upon the occurrence of any such default all other rights and remedies provided under the Loan Documents or otherwise available at law or in equity or by statute.

8. This Assignment is intended to be supplementary to and not in substitution for or in derogation of any assignment of rents contained in the Loan Documents. Failure of the Lender to avail itself of any terms, covenants or conditions of this Assignment for any period of time or for any reason shall not constitute a waiver thereof.

for

9. Notwithstanding any future modification of the terms of the Loan Documents, this Assignment and the rights and benefits hereby assigned and granted shall continue in favor the Lender in accordance with the terms of this Assignment.

10. This Assignment shall be binding upon and inure to the benefit of the respective heirs, legal representatives, successors and assigns of the parties hereto (including without limitation, in the case of Lender, any third parties now or hereafter acquiring any interest in the Obligation or any part thereof, whether by virtue of assignment, participation or otherwise). The words "Owner", "Borrower", "Lender", "obligor under the Lease", and "guarantor", wherever used herein, shall include the persons and entities named herein or in the Lease or any guaranty and designated as such and their respective heirs, legal representatives, successors and assigns, provided that any action taken by the named Lender or any successor designated as such by an instrument recorded in the appropriate office of the county in which the Property is located referring to this Assignment shall be sufficient for all purposes notwithstanding that Lender may have theretofore assigned or participated any interest in the Obligation to a third party. All words and phrases shall be taken to include the singular or plural number, and the masculine, feminine, or neuter gender, as may fit the case.

11. Any change, amendment, modification, abridgement, cancellation, or discharge of this Assignment or any term or provision hereof shall be invalid without the written consent of Lender.

12. Upon payment to Lender of the full amount of all indebtedness and obligations secured hereby and by the Loan Documents, as evidenced by a recorded satisfaction or release of the Indenture, note, and guarantees, this Assignment shall be void and of no further effect.

13. All notices given hereunder shall be given in the manner set forth in the Indenture.

14. If any provision hereof is determined to be illegal or unenforceable for any reason, the remaining provisions hereof shall not be affected thereby.

15. This Assignment shall be governed by and construed in accordance with the laws of the State.

16. This Assignment shall terminate upon the satisfaction of the Indenture by Lender.


17. After consultation with counsel and recognizing that any dispute hereunder will be commercial in nature and complex, and in order to minimize the costs and time involved in any dispute resolution process, the undersigned knowingly, voluntarily, and intentionally waive any right to a trial by jury with respect to any litigation based upon this transaction or this instrument, or arising out of, under, or in connection with any of the other Loan Documents executed in connection with this transaction, or respecting any course of conduct, course of dealing, statement (whether verbal or written) or action of any party and acknowledge that this provision is a material inducement for entering into this loan transaction by all parties.

IN WITNESS WHEREOF, this instrument has been executed by the undersigned under seal on this 19th day of March, 2015.

"OWNER:"

Yelah Limited Partnership f/k/a Habshey Family Limited Partnership


By: Magna Management, Inc.
Its: General Partner



By: Ana Graciela E. Montalvo a.k.a. Ana Graciela de Bernat
Its: President

Panama)
_____))

I, the undersigned Notary Public in and for said County in said State, hereby certify that Ana Graciela E. Montalvo, whose name as President of Magna Management, Inc., General Partner of Yelah Limited Partnership f/k/a Habshey Family Limited Partnership, an Alabama limited partnership, is signed to the foregoing instrument, and who is known to me, acknowledged before me on this day that, being informed of the contents of said document, she, as such officer and with full authority, executed the same voluntarily for and as the act of said partnership.

Given under my hand and official seal this 19th day of March, 2015.





Notary Public Juliett Osorio
My Commission Expires: June, 2019.

20150420000127990 6/8 \$35.00
Shelby Cnty Judge of Probate, AL
04/20/2015 02:41:37 PM FILED/CERT

COMMITMENT FOR TITLE INSURANCE

Issued by

Chicago Title Insurance Company

LTC File No: 1752K-15

EXHIBIT "A" - LEGAL DESCRIPTION

PARCEL I

A PART OF LOT 1, BLOCK 15, ACCORDING TO JOSEPH SQUIRE'S MAP OF HELENA, AS RECORDED IN MAP BOOK 3, PAGE 121, IN THE PROBATE OFFICE OF SHELBY COUNTY, ALABAMA, DESCRIBED AS FOLLOWS:

BEGIN AT THE NORTHEAST CORNER OF SAID BLOCK 15 AND RUN WEST ALONG THE SOUTH SIDE OF 3RD AVENUE TO THE EAST SIDE OF 2ND STREET THENCE SOUTH ALONG 2ND STREET FOR 50 FEET, THENCE EAST ACROSS SAID BLOCK 15 TO THE WEST SIDE OF MAIN STREET, THENCE NORTH ALONG THE WEST SIDE OF MAIN STREET TO THE POINT OF BEGINNING.

PARCEL II

PART A OF PARCEL II:

ALL OF THAT PART OF THE W 1/2 OF THE N 1/2 OF THE SE 1/4 OF THE SE 1/4 OF SECTION 1, TOWNSHIP 20, RANGE 4 WEST, WHICH LIES EAST, OF THE MONTEVALLO HIGHWAY, ALSO KNOWN AS THE MORGAN GENERY GAP HIGHWAY, LESS AND EXCEPT ONE ACRE THEREIN IN THE NW CORNER OF SAID TRACT OF LAND, HERETOFORE CONVEYED TO JAMES MCCREE,.

PART B OF PARCEL II:

BEGIN AT THE NW CORNER OF THE SE 1/4 OF THE SE 1/4 OF SECTION 1, TOWNSHIP 20, RANGE 4 WEST; RUN EAST ALONG THE NORTH BOUNDARY LINE OF SAID 1/4-1/4 SECTION 370 FEET, MORE OR LESS, TO THE EAST BOUNDARY LINE OF MONTEVALLO HIGHWAY; THENCE TURN 78 DEGREES 6 MINUTES TO THE RIGHT 183.7 FEET FOR THE POINT OF BEGINNING; THENCE CONTINUE ALONG LAST MENTIONED COURSE A DISTANCE OF 25 FEET; THENCE 78 DEGREES 6 MINUTES LEFT 208.7 FEET; THENCE 101 DEGREES 52 MINUTES LEFT 50 FEET; THENCE TURN LEFT AND RUN WEST TO THE POINT OF BEGINNING OF THE TRACT HEREIN DESCRIBED.

LESS AND EXCEPT THAT PORTION OF THE ABOVE PROPERTY CONVEYED TO JEFFERSON COUNTY IN BOOK LR201061, PAGE 10728, IN THE PROBATE OFFICE OF JEFFERSON COUNTY ALABAMA.

SITUATED IN JEFFERSON COUNTY, ALABAMA, BESSEMER DIVISION.

PARCEL III

METES AND BOUNDS DESCRIPTION OF LOT 1 AND THE NORTH HALF OF LOT 2, BLOCK 14, ACCORDING TO JOSEPH SQUIRE'S MAP OF THE TOWN OF HELENA, AS RECORDED IN MAP BOOK 3, PAGE 121, IN THE PROBATE OFFICE OF SHELBY COUNTY, ALABAMA, COMPILED AS A SINGLE UNIT.

BEGIN AT A POINT ON THE EAST RIGHT OF WAY LINE OF MAIN STREET IN HELENA, ALABAMA 50.0' SOUTH OF THE MAIN LINE TRACK OF THE L&N RAILROAD, THENCE RUN EAST-SOUTHEAST ALONG SAID SOUTH RIGHT OF WAY LINE OF SAID L&N RAILROAD A DISTANCE OF 140.0' TO A POINT, THENCE TURN AN ANGLE OF 84 DEGREES 20 MINUTES TO THE RIGHT AND RUN SOUTHERLY A DISTANCE OF 18.0' TO A POINT, THENCE TURN AN ANGLE OF 13 DEGREES 20 MINUTES TO THE LEFT AND CONTINUE SOUTHERLY A DISTANCE OF 68.0' TO A POINT, THENCE TURN AN ANGLE OF 96 DEGREES 36 MINUTES TO THE RIGHT AND RUN WESTERLY A DISTANCE OF 141.70' TO A POINT ON THE EAST RIGHT OF WAY LINE OF MAIN STREET, THENCE TURN AN ANGLE OF 89 DEGREES 39 MINUTES TO THE RIGHT AND RUN NORTHERLY ALONG THE EAST RIGHT OF WAY LINE OF MAIN STREET A DISTANCE OF 6.75' TO A POINT, THENCE TURN AN ANGLE OF 90 DEGREES 0 MINUTES TO THE RIGHT AND RUN EASTERLY ALONG THE SOUTH LINE OF LOT 2 A DISTANCE OF 60.0' TO A POINT, THENCE TURN AN ANGLE OF 90 DEGREES 0 MINUTES TO THE LEFT AND RUN NORTHERLY ALONG THE EAST LINE OF SAME SAID LOT 2 A DISTANCE OF 30.0' TO A POINT, THENCE TURN AN ANGLE OF 90 DEGREES 0 MINUTES TO THE LEFT AND RUN WESTERLY ALONG THE EXACT MIDDLE LINE OF SAME SAID LOT 2 A DISTANCE OF 60.0' TO A POINT ON THE EAST RIGHT OF WAY LINE OF SAME SAID MAIN STREET, THENCE TURN AN ANGLE



20150420000127990 7/8 \$35.00
Shelby Cnty Judge of Probate, AL
04/20/2015 02:41:37 PM FILED/CERT

gm

OF 90 DEGREES 0 MINUTES TO THE RIGHT AND RUN NORTHERLY ALONG SAID EAST LINE OF SAID MAIN STREET A DISTANCE OF 78.75' TO THE POINT OF BEGINNING, MARKED ON EACH CORNER WITH A STEEL REBAR PIN AS OF DATE OF SURVEY.

ALSO THE FOLLOWING PROPERTY:

BEGIN AT THE NW CORNER OF THE S 1/2 OF LOT 2, BLOCK 14 OF JOSEPH SQUIRE'S MAP OF THE TOWN OF HELENA, ALABAMA, RUN THENCE IN AN EASTERLY DIRECTION ALONG THE NORTHERN BOUNDARY OF THE S 1/2 OF SAID LOT 2, BLOCK 14 A DISTANCE OF 60 FEET TO A POINT; THENCE TURN AN ANGLE OF 90 DEGREES TO THE RIGHT AND RUN SOUTHERLY A DISTANCE OF 6.75 FEET TO A POINT; THENCE TURN TO THE RIGHT AND RUN WESTERLY PARALLEL WITH THE NORTHERN BOUNDARY OF THE S 1/2 OF SAID LOT 2, BLOCK 14 A DISTANCE OF 60 FEET TO A POINT; THENCE TURN TO THE RIGHT AND RUN NORTHERLY A DISTANCE OF 6.75 FEET TO POINT OF BEGINNING OF THE PROPERTY HEREIN CONVEYED.

LESS AND EXCEPT THE FOLLOWING PROPERTY:

BEGIN AT THE SW CORNER OF THE S 1/2 OF LOT 2, BLOCK 14 ACCORDING TO JOSEPH SQUIRE'S MAP OF THE TOWN OF HELENA, ALABAMA, WHICH POINT OF BEGINNING IN THE SW CORNER OF THAT CERTAIN PROPERTY CONVEYED TO THE TOWN OF HELENA. ALABAMA BY DEED FROM T.S. WALLACE AND WIFE, EUGINA WALLACE RECORDED IN DEED BOOK 187, PAGE 375 IN THE PROBATE RECORDS OF SHELBY COUNTY, ALABAMA; THENCE RUN IN AN EASTERLY DIRECTION ALONG THE SOUTHERN BOUNDARY OF THE SAID S 1/2 OF LOT 2, BLOCK 14 A DISTANCE OF 60 FEET TO A POINT; THENCE TURN AN ANGLE OF 90 DEGREES TO THE RIGHT AND RUN SOUTHERLY A DISTANCE OF 6.75 FEET TO A POINT; THENCE TURN TO THE RIGHT AND RUN WESTERLY PARALLEL WITH THE SOUTHERN BOUNDARY OF LOT 2, BLOCK 14 A DISTANCE OF 60 FEET TO A POINT; THENCE TURN TO THE RIGHT AND RUN NORTHERLY 6.75 FEET TO POINT OF BEGINNING OF THE PARCEL.

PARCEL IV

A PART OF LOTS 10, 11, 12 & 13, BLOCK 15, ACCORDING TO JOSEPH SQUIRE'S MAP OF THE TOWN OF HELENA, AS RECORDED IN MAP BOOK 3, PAGE 121, IN THE PROBATE OFFICE OF SHELBY COUNTY, ALABAMA, MORE PARTICULARLY DESCRIBED AS FOLLOWS:

BEGIN AT THE NORTHWEST CORNER OF LOT 10 AS DESCRIBED ABOVE; THENCE EAST ALONG THE NORTH LINE OF SAID LOT, 96.14 FEET; THENCE TURN RIGHT 104°32'42" AND GO 60.00 FEET; THENCE TURN RIGHT 13°32'17" AND GO 45.29 FEET; THENCE TURN RIGHT 1°49'59" AND GO 59.04 FEET; THENCE TURN RIGHT 0°52'03" AND GO 85.80 FEET TO THE EAST LINE OF LOT 13; THENCE TURN RIGHT 152°43'05" AND RUN NORTH 222.77 FEET TO THE POINT OF BEGINNING.

PARCEL V

A TRACT OF LAND SITUATED IN THE SW 1/4 OF THE NW 1/4 OF SECTION 27, TOWNSHIP 14 SOUTH, RANGE 2 WEST, JEFFERSON COUNTY, ALABAMA, MORE PARTICULARLY DESCRIBED AS FOLLOWS:

COMMENCE AT THE SOUTHWEST CORNER OF THE SW 1/4 - NW 1/4 OF SECTION 27, TOWNSHIP 14 SOUTH, RANGE 2 WEST; THENCE RUN EASTERLY ALONG THE SOUTH LINE OF SAID 1/4 - 1/4 SECTION FOR 630.0 FEET TO POINT OF BEGINNING OF HEREIN DESCRIBED TRACT; THENCE TURN 92 DEGREES 03 MINUTES 30 SECONDS LEFT AND RUN NORTHERLY AND PARALLEL WITH THE WEST LINE OF SAID 1/4 - 1/4 SECTION FOR 420.0 FEET; THENCE TURN 92 DEGREES 03 MINUTES 30 SECONDS RIGHT AND RUN EASTERLY AND PARALLEL WITH THE SOUTH LINE OF SAID 1/4 - 1/4 SECTION FOR 210.0 FEET; THENCE TURN 87 DEGREES 56 MINUTES 30 SECONDS RIGHT AND RUN SOUTHERLY AND PARALLEL WITH THE WEST LINE OF SAID 1/4 - 1/4 FOR 420.0 FEET TO A POINT ON THE SOUTH LINE OF SAID 1/4 - 1/4 SECTION; THENCE TURN 92 DEGREES 03 MINUTES 30 SECONDS RIGHT AND RUN WESTERLY ALONG SAID SOUTH 1/4 - 1/4 LINE FOR 210.00 FEET TO THE POINT OF BEGINNING.

LESS AND EXCEPT A 50' BY 210' RIGHT OF WAY ALONG THE SOUTH SIDE OF SAID PARCEL

SITUATED IN JEFFERSON COUNTY ALABAMA



20150420000127990 8/8 \$35.00
Shelby Cnty Judge of Probate, AL
04/20/2015 02:41:37 PM FILED/CERT

20150408000348710 8/8
Bk: LR201561 Pg:16758
Jefferson County, Alabama
04/08/2015 10:09:42 AM XFRL
Fee - \$37.00

Total of Fees and Taxes-\$37.00
KWBESS