


Send Tax Notice To:

Henry T. Martin
Diane B. Martin
2445 O'Neal Way
Hoover, AL 35242

CORPORATION FORM STATUTORY WARRANTY DEED – Jointly for Life with Remainder to Survivor

STATE OF ALABAMA)

SHELBY COUNTY)



That in consideration of Four Hundred Fifty One Thousand Four Hundred
One and No/100----- (\$ 451,401.00) Dollars
to the undersigned grantor, **SB DEV. CORP.**, an Alabama corporation, (herein referred to as GRANTOR) in
hand paid by the grantees herein, the receipt whereof is hereby acknowledged, the said GRANTOR does by
these presents, grant, bargain, sell and convey unto Henry T. Martin and Diane B. Martin
, (herein referred to as Grantees), for and during
their joint lives and upon the death of either of them, then to the survivor of them in fee simple, together with
every contingent remainder and right of reversion, the following described real estate, situated in Shelby
County, Alabama, to-wit:

SEE ATTACHED EXHIBIT "A" FOR LEGAL DESCRIPTION.

TO HAVE AND TO HOLD unto the said grantees, as joint tenants, with right of survivorship, their heirs and assigns forever, it being the intention of the parties to this conveyance, that (unless the joint tenancy hereby created is severed or terminated during the joint lives of the grantees herein) in the event one grantee herein survives the other, the entire interest in fee simple shall pass to the surviving grantee, and if one does not survive the other, then the heirs and assigns of the grantees herein shall take as tenants in common.

IN WITNESS WHEREOF, the said GRANTOR, by its Authorized Representative, who is authorized to execute this conveyance, hereto set its signature and seal, this the 25th day of Martin, 20 15.


SB DEV. CORP.

By: Tal. Nohra

Authorized Representative

Shelby County, AL 03/31/2015
State of Alabama
Deed Tax: \$451.50

STATE OF ALABAMA)
JEFFERSON COUNTY)



I, the undersigned, a Notary Public in and for said County, in said State, hereby certify that Robert L. Holman, whose name as Authorized Representative of SB DEV. CORP., a corporation, is signed to the foregoing conveyance and who is known to me, acknowledged before me on this day to be effective on the 25th day of March, 2015, that, being informed of the contents of the conveyance, he, as such officer and with full authority, executed the same voluntarily for and as the act of said corporation.

Given under my hand and official seal this 25th day of March, 2015.

My Commission Expires:
09/15/2016


y of March, 2015
Sheryl Lynn Early
 Notary Public

EXHIBIT "A"

Lot 76, according to the Survey of Kirkman Preserve, Phase 3, as recorded in Map Book 44, Page 58 A & B, in the Probate Office of Shelby County, Alabama.

1. Taxes for the current year not yet due and payable;
2. Easement(s), building line(s) and restriction(s) as shown on recorded map;
3. Title to all minerals within and underlying the premises, together with all mining rights and other rights, privileges and immunities relating thereto, including release of damages are not insured herein;
4. Right-of-way granted to Alabama Power Company recorded in Deed Book 101, Page 570; Deed Book 187, Page 372; Deed Book 194, Page 336; Deed Book 197, Page 387; Deed Book 217, Page 750; Deed Book 220, Page 67 (Shelby County) and Volume 6271, Page 463 (Jefferson) and Inst. No. 2014-7824;
5. Rights of others in and to the use of easement for ingress, egress and utilities reserved in Deed Book 201, Page 363 and Deed Book 201, Page 365;
6. Right-of-way granted to Shelby County recorded in Deed Book 216, Page 22 to Page 26 and Deed Book 218, Page 262;
7. Rights of others in and to the use of easement for ingress, egress and utilities reserved in Deed Book 331, Page 329; Inst. No. 1993-31528 and Inst. No. 1993-31529;
8. Terms, agreements and right of way to Alabama Power Company as recorded in Inst. No. 20050803000391990;
9. Riparian and other rights created by the fact that the subject property fronts on Moon Glow Lake, pond and streams;
10. Easement to Alabama Gas Company and mineral and mining rights incident thereto recorded in Real Volume 3192, Page 293 in the Probate Office of Jefferson County, Alabama;
11. Declaration of Covenants, Conditions and Restrictions as recorded in Inst. No. 2014-3114;
12. Restrictions appearing of record in Inst. No. 2014-24466.

Grantor makes no warranties as to title to all minerals within and underlying the premises, together with all mining rights and other rights, privileges and immunities relating thereto.



Real Estate Sales Validation Form

This Document must be filed in accordance with Code of Alabama 1975, Section 40-22-1

Grantor's Name SB Dev. Corp.

Mailing Address 3545 Market Street
Hoover, AL 35226


Grantee's Name Henry T. Martin
Diane B. Martin

Mailing Address 2445 O'Neal Way
Hoover, AL 35242

Property Address 2445 O'Neal Way
Hoover, AL 35242

Date of Sale March 25, 2015

Total Purchase Price \$451,401.00
or Actual Value \$
or Assessor's Market Value \$



The purchase price or actual value claimed on this form can be verified in the following documentary evidence: (check one)

<input type="checkbox"/>	Bill of Sale	<input type="checkbox"/>	Appraisal
<input type="checkbox"/>	Sales Contract	<input type="checkbox"/>	Other
<input checked="" type="checkbox"/>	Closing Statement		

If the conveyance document presented for recordation contains all of the required information referenced above, the filing of this form is not required.

Instructions

Grantor's name and mailing address – provide the name of the person or persons conveying interest to property and their current mailing address.

Grantee's name and mailing address – provide the name of the person or persons to whom interest to property is being conveyed.

Property address – the physical address of the property being conveyed, if available.

Date of Sale – the date on which interest to the property was conveyed.

Total Purchase price – the total amount paid for the purchase of the property, both real and personal, being conveyed by the instrument offered for record.

Actual value – if the property is not being sold, the true value of the property, both real and personal, being conveyed by the instrument offered for record. This may be evidenced by an appraisal conducted by a licensed appraiser or the assessor's current market value.

If no proof is provided and the value must be determined, the current estimate of fair market value, excluding current use valuation, of the property as determined by the local official charged with the responsibility of valuing property for property tax purposes will be used and the taxpayer will be penalized pursuant to Code of Alabama 1975 § 40-22-1 (h).

I attest, to the best of my knowledge and belief that the information contained in this document is true and accurate. I further understand that any false statements claimed on this form may result in the imposition of the penalty indicated in Code of Alabama 1975 §40-22-1 (h).

Date March 25, 2015

Print: Joshua L. Hartman

Unattested

Sign:

(verified by)

(Grantor/Grantee/Owner/Agent) circle one