

This Instrument was Prepared by:

Mike T. Atchison, Attorney at Law
101 West College Street
Columbiana, AL 35051

File No.: S-15-21965

Send Tax Notice To: Dennis Stone
Jennie Stone

415 19th St
Columbiana Ala 35051

WARRANTY DEED
JOINTLY FOR LIFE WITH REMAINDER TO SURVIVOR

State of Alabama

} Know All Men by These Presents:

County of Shelby

That in consideration of the sum of **Seventeen Thousand Five Hundred Dollars and No Cents (\$17,500.00)**, the amount of which can be verified in the Sales Contract between the parties hereto, to the undersigned Grantor (whether one or more), in hand paid by the Grantee herein, the receipt whereof is acknowledged, I or we, **Joseph T. Adams and Gladys R. Adams**, husband and wife (herein referred to as Grantor, whether one or more), grant, bargain, sell and convey unto **Dennis Stone and Jennie Stone**, (herein referred to as Grantee, whether one or more), the following described real estate, situated in Shelby, County, Alabama, to wit;

SEE EXHIBIT "A" ATTACHED HERETO

Property may be subject to taxes for 2015 and subsequent years, all covenants, restrictions, conditions, easements, liens, set back lines, and other rights of whatever nature, recorded, and/or unrecorded.

\$17,500.00 of the purchase price of the above described property was financed with the proceeds of a mortgage loan closed simultaneously herewith.

TO HAVE AND TO HOLD to the said Grantees for and during their joint lives and upon the death of either of them, then to the survivor of them in fee simple, and to the heirs and assigns of such survivor forever, together with every contingent remainder and right of reversion.

And I (we) do for myself (ourselves) and for my (our) heirs, executors and administrators covenant with the said Grantees, their heirs and assigns, that I am (we are) lawfully seized in fee simple of said premises; that they are free from all encumbrances, unless otherwise noted above; that I (we) have a good right to sell and convey the same as aforesaid; that I (we) will and my (our) heirs, executors and administrators shall warrant and defend the same to the said Grantees, their heirs and assigns forever, against the lawful claims of all person.

IN WITNESS WHEREOF, I (we) have hereunto set my (our) hand(s) and seal(s) this the 3rd day of March, 2015.

Joseph T. Adams Gladys R. Adams
Joseph T. Adams Gladys R. Adams

State of Alabama

County of Shelby

I, Mike T. Atchison, a Notary Public in and for the said County in said State, hereby certify that Joseph T. Adams and Gladys R. Adams, whose name(s) is/are signed to the foregoing conveyance, and who is/are known to me, acknowledged before me on this day that, being informed of the contents of the conveyance he/she/they executed the same voluntarily on the day the same bears date.

Given under my hand and official seal this the 3rd day of March, 2015.

Mike T. Atchison
Notary Public, State of Alabama
Mike T. Atchison
My Commission Expires ~~October 04, 2016~~






EXHIBIT "A"
LEGAL DESCRIPTION

LOT 12A:

The South ½ of Lot 12, Block 75, of Dunstan's Map of Calera, as recorded in Map Book 1, Page 1, in the Office of the Judge of Probate of Shelby County, Alabama and being more particularly described as follows:

Begin at the SW corner of above said Lot 12, said point being the POINT OF BEGINNING, said point also lying on the easterly ROW line of 19th Street, 80' ROW; thence North 00 degrees 29 minutes 00 seconds East and along said ROW line a distance of 125.00 feet; thence South 86 degrees 26 minutes 28 seconds East and leaving said ROW line a distance of 150.00 feet; thence South 00 degrees 29 minutes 00 seconds West, a distance of 125.00 feet; thence North 86 degrees 26 minutes 28 seconds West, a distance of 150.00 feet to the POINT OF BEGINNING.



Real Estate Sales Validation Form

This Document must be filed in accordance with Code of Alabama 1975, Section 40-22-1

Grantor's Name Joseph T. Adams
Gladys R. Adams

Grantee's Name Dennis Stone
Jennie Stone

Mailing Address 317 West Milgray Lane
AL Calera AL 35040

Mailing Address 415 19th St
Calera AL 35040

Property Address 317 Milgray Street
Calera, AL 35040

Date of Sale March 03, 2015
Total Purchase Price \$17,500.00

or

Actual Value _____

or

Assessor's Market Value _____



20150311000075970 3/3 \$21.00
Shelby Cnty Judge of Probate, AL
03/11/2015 02:42:13 PM FILED/CERT

The purchase price or actual value claimed on this form can be verified in the following documentary evidence: (check one) (Recordation of documentary evidence is not required)

☐ Bill of Sale
☒ Sales Contract
☐ Closing Statement

☐ Appraisal
☐ Other

If the conveyance document presented for recordation contains all of the required information referenced above, the filing of this form is not required.

Instructions

Grantor's name and mailing address - provide the name of the person or persons conveying interest to property and their current mailing address.

Grantee's name and mailing address - provide the name of the person or persons to whom interest to property is being conveyed.

Property address - the physical address of the property being conveyed, if available.

Date of Sale - the date on which interest to the property was conveyed.

Total purchase price - the total amount paid for the purchase of the property, both real and personal, being conveyed by the instrument offered for record.

Actual value - if the property is not being sold, the true value of the property, both real and personal, being conveyed by the instrument offered for record. This may be evidenced by an appraisal conducted by a licensed appraiser of the assessor's current market value.

If no proof is provided and the value must be determined, the current estimate of fair market value, excluding current use valuation, of the property as determined by the local official charged with the responsibility of valuing property for property tax purposes will be used and the taxpayer will be penalized pursuant to Code of Alabama 1975 § 40-22-1 (h).

I attest, to the best of my knowledge and belief that the information contained in this document is true and accurate. I further understand that any false statements claimed on this form may result in the imposition of the penalty indicated in Code of Alabama 1975 § 40-22-1 (h).

Date March 02, 2015

Print M. J. T. Atchison

Sign [Signature]

(Grantor/Grantee/Owner/Agent) circle one

Unattested

AC
(verified by)