

Source of Title:

Deed Book _____, Page _____

500.00

EASEMENT – DISTRIBUTION FACILITIES

STATE OF ALABAMA

COUNTY OF Shelby

W.E. No. AG170-00-DA14

Document ID 70265576

This instrument prepared by: Dean Fritz



20150120000020280 1/4 \$23.50
Shelby Cnty Judge of Probate, AL
01/20/2015 02:10:47 PM FILED/CERT

Alabama Power Company
P. O. Box 2641
Birmingham, Alabama 35291

KNOW ALL MEN BY THESE PRESENTS, That Brent L. Doriety and wife, Candace B. Doriety

as grantor(s), (the "Grantor", whether one or more) for and in consideration of One and No/100 Dollar (\$1.00) and other good and valuable consideration paid to Grantor in hand by Alabama Power Company, a corporation, the receipt and sufficiency of which are hereby acknowledged, does hereby grant to Alabama Power Company, its successors and assigns (the "Company"), the easements, rights and privileges below.

Overhead and/or Underground. The right from time to time to construct, install, operate and maintain, upon, over, under and across the Property described below, all poles, towers, wires, conduits, fiber optics, cables, communication lines, trans closures, transformers, anchors, guy wires and other facilities useful or necessary in connection therewith (collectively, "Facilities"), for the overhead and/or underground transmission and distribution of electric power and communications, along a route selected by the Company, as generally shown on the Company's drawing attached hereto and made a part hereof, but which is to be determined by the actual location(s) in which the Company's facilities are installed. The width of the Company's easement will depend on whether the Facilities are underground or overhead: for underground, the easement will extend five (5) feet on each side of said Facilities as and where installed; for overhead Facilities, the easement will extend fifteen (15) feet on each side of the centerline of said Facilities as and where installed. The Company is granted the right to clear, and keep clear, all trees, undergrowth and other obstructions on a strip of land extending five (5) feet from each side of said underground Facilities, and to clear, and keep clear, all trees, undergrowth and other obstructions on a strip of land extending fifteen (15) feet from each side of the centerline of said overhead Facilities and the right in the future to install intermediate poles and facilities on said strip. Further, with respect to overhead Facilities, the Company is also granted the right to trim and cut, and keep trimmed and cut, all dead, weak, leaning or dangerous trees or limbs outside of the thirty (30) foot strip that, in the sole opinion of the Company, may now or hereafter endanger, interfere with, or fall upon any of said overhead Facilities.

Grantor hereby grants to the Company all easements, rights and privileges necessary or convenient for the full enjoyment and use thereof, including without limitation the right of ingress and egress to and from said Facilities, as applicable, and the right to excavate for installation, replacement, repair and removal thereof; and also the right to cut, remove and otherwise keep clear any and all structures, obstructions or obstacles of whatever character, on, under and above said Facilities, as applicable.

The easements, rights and privileges granted hereby shall apply to, and the word "Property" as used in this instrument shall mean, the following described real property situated in the above named county in Alabama, (the "Property"). See Exhibit "A" attached hereto and made a part hereof:

In the event it becomes necessary or desirable for the Company from time to time to move any of the Facilities in connection with the construction or improvement of any public road or highway in proximity to the Facilities, Grantor hereby grants to the Company the right to relocate the Facilities and, as to such relocated Facilities, to exercise the rights granted above; provided, however, the Company shall not relocate said Facilities on the Property at a distance greater than ten feet (10') outside the boundary of the right of way of any such public road or highway as established or re-established from time to time. This grant and agreement shall be binding upon and shall inure to the benefit of Grantor, the Company and each of their respective heirs, personal representatives, successors and assigns and the words "Company" and "Grantor" as used in this instrument shall be deemed to include the heirs, personal representatives, successors and assigns of such parties.

TO HAVE AND TO HOLD the same to the Company, its successors and assigns, forever.

IN WITNESS WHEREOF, the undersigned Grantor has executed this instrument on this the 4th day of September, 2014.

Witness Signature

Print Name

Witness Signature

Print Name

Brent L. Doriety (SEAL)
(Grantor)

Brent L. Doriety
Print Name

Candace B. Doriety (SEAL)
(Grantor)

Candace B. Doriety
Print Name

For Alabama Power Company Corporate Real Estate Department Use Only

All facilities on Grantor: X Pole to Pole: _____

Shelby County, AL 01/20/2015
State of Alabama
Deed Tax: \$.50

STATE OF ALABAMA

COUNTY OF Shelby

I, Joel Dean Fritz, a Notary Public, in and for said County in said State, hereby certify that

Brent L. Doriety and wife, Candace B. Doriety whose name(s) [as grantors]
is/are signed to the foregoing instrument and who is/are known to me, acknowledged before me on this day that being informed of the contents of the instrument,
he/she/they [in such capacity as aforesaid] executed the same voluntarily.

Given under my hand and official seal this the 4th day of September, 2014.

[SEAL]

Joel Dean Fritz
Notary Public
My commission expires: 12-7-14

STATE OF ALABAMA

COUNTY OF _____


I, _____, a Notary Public, in and for said County in said State, hereby certify that

_____ whose name(s) [as _____]
is/are signed to the foregoing instrument and who is/are known to me, acknowledged before me on this day that being informed of the contents of the instrument,
he/she/they [in such capacity as aforesaid] executed the same voluntarily.

Given under my hand and official seal this the _____ day of _____, 20____.

[SEAL]

Notary Public
My commission expires: _____



20150120000020280 2/4 \$23.50
Shelby Cnty Judge of Probate, AL
01/20/2015 02:10:47 PM FILED/CERT

WE # A6170-00-DA14

Parcel # 70265576

EXHIBIT "A"

A parcel of land located in the SW ¼ of the NE ¼ of Section 9, Township 21 South, Range 1 East, more particularly described in that certain instrument recorded in Instrument # 20140610000174280, in the Shelby County, Alabama Probate Office.


20150120000020280 3/4 \$23.50
Shelby Cnty Judge of Probate, AL
01/20/2015 02:10:47 PM FILED/CERT

Customer BRETT DORIEPY	Location 763 FADURA DRIVE	Cmtd. Svc Date 9/25/2014	County SHELBY	Section 9	Township 21S	Range 01E	Estimate No. A6170-00-DA14	ENERGIZED LINE WORK Sub: SHELBY DS OCB/COC: 10306 Switch #: RC8723
Division Birmingham	District Metro South-Varnons	Town WILSONVILLE, AL	UserID krevans	Created: 9/4/2014	Substation Shelby DS 10306	X- 10306 Y- RC8723		

Location Sketch

Location 1.
1: 1 PH DE
1: 1- Anchor & Primary Guy (15' Min. Lead)
Location 2.
1: 40/5 CCA Pole & Anchor (15' Min. Lead)
1: 1 PH Suspension
Location 3.
1: 40/5 CCA Pole & Anchor (15' Min. Lead)
1: #6 Enhanced Ground
1: 100A Cutout, LA, & Bracket
1: 25 KVA Conv XFRM 7.2V 120/240 ST# S80201
1: 2" Service Riser
1: 100 FT 4/0 UTA In Conduit

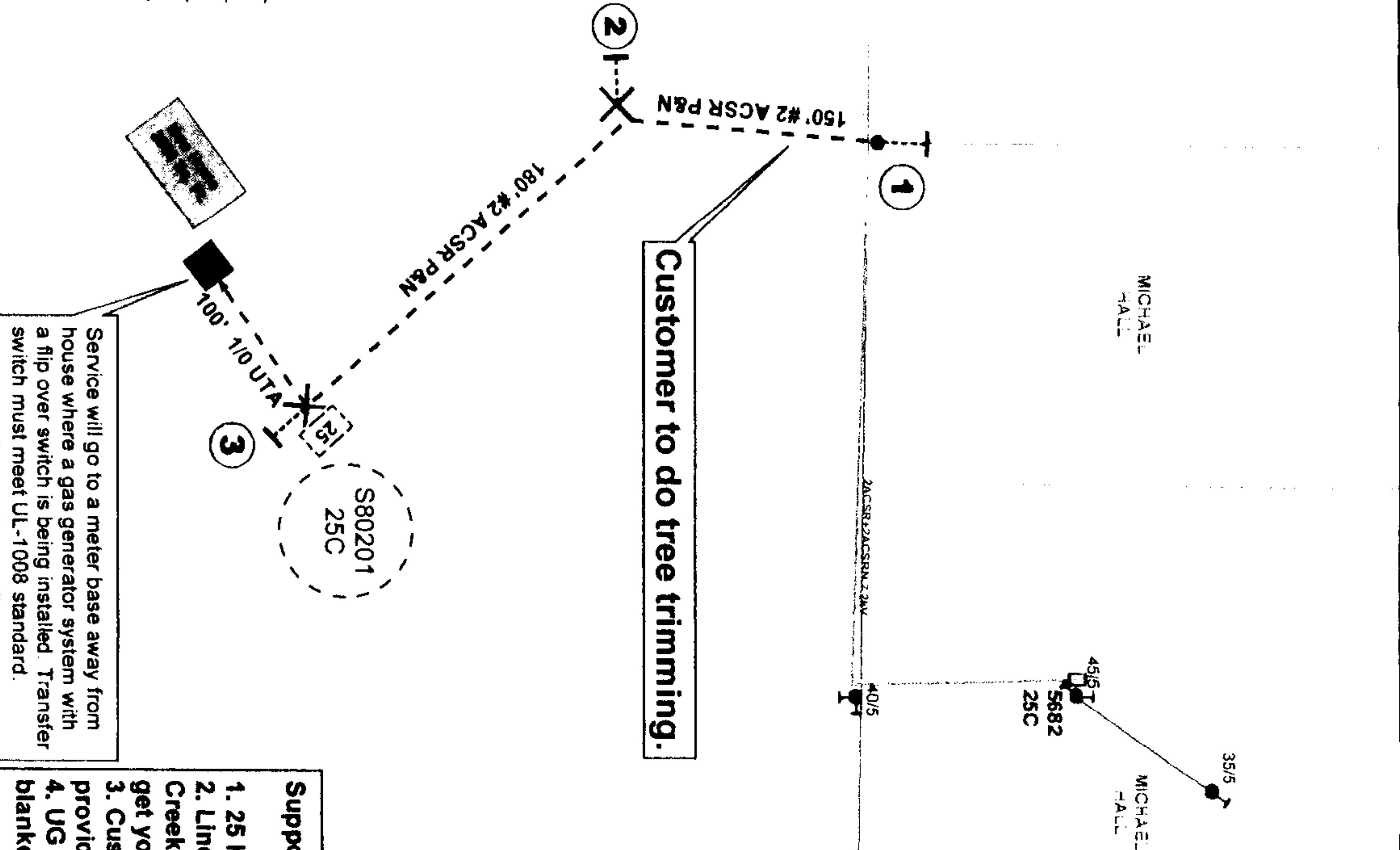
COLUMBIANA OPC Shelby County

Bully Creek Road

ZACKERY
KELLIS

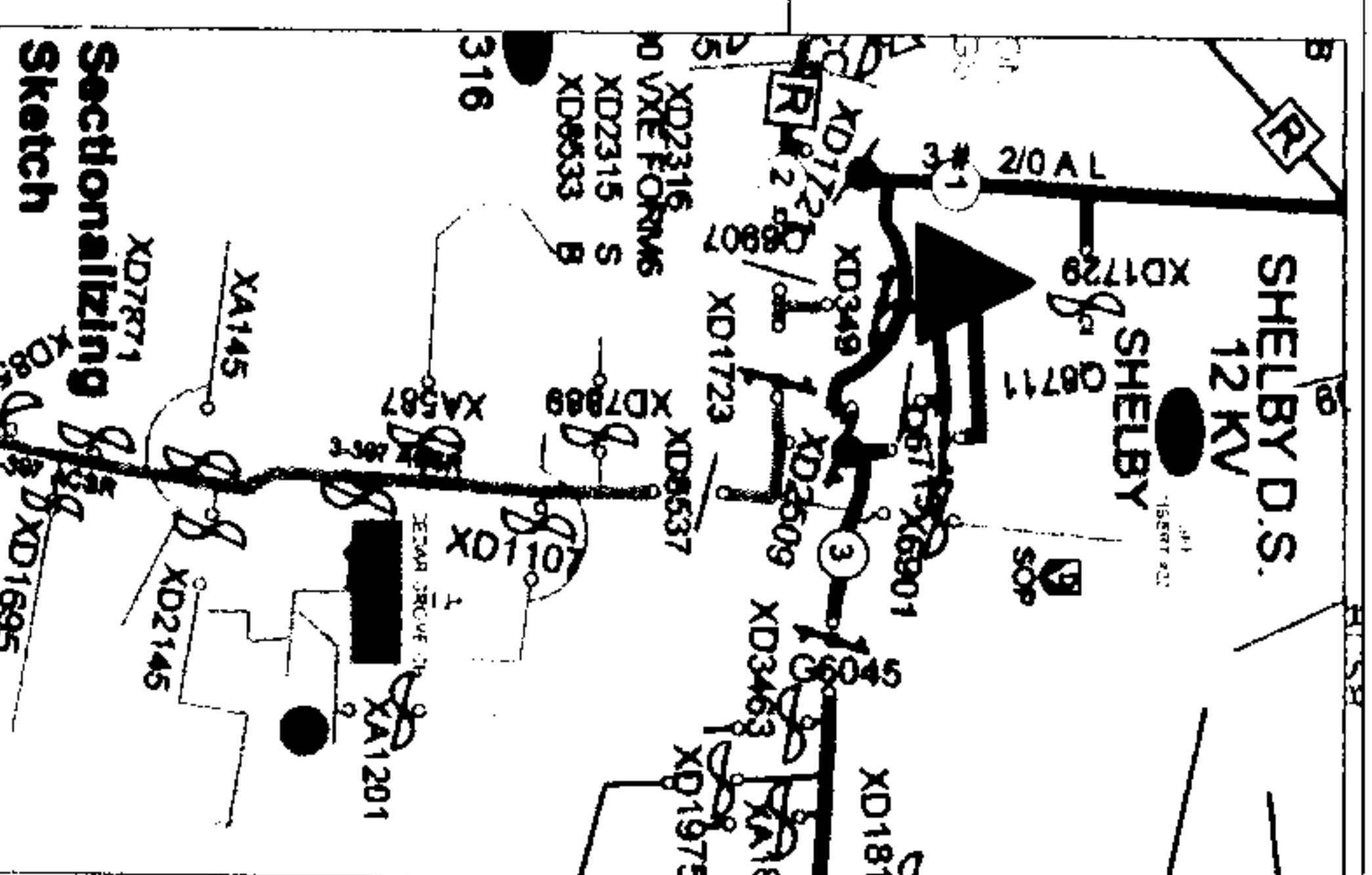
R/W Agent *Dean Fritz*
Date Assigned *9-4-14*
Date Cleared *9-5-14*
Parcel # *20265576*

Feature Drive



Service will go to a meter base away from house where a gas generator system with a flip over switch is being installed. Transfer switch must meet UL-1008 standard.

Device No: Voltage: 12.47 KV
Feeder: SHELBY_DS_10306
Equipment Type: 60_OA
LL: 0 LG: 4095
LLG: 0 LG-R: 284
LL: 0



Supporting Notes:
1. 25 KVA XFRM installed because of flicker.
2. Line Crew use the address 760 Bully Creek Road, Wilsonville, AL in the Garmin to get you there.
3. Customer to trench & install company provide conduit for UG service.
4. UG service to be installed under the blanket.

CLYDE
HUGHES

bing

Foreman: _____ Cnst Completed By: _____ Date: _____

ENGINEER: KEVANS LINC: 943

