

\$ 500.⁰⁰/₁₀₀



20141124000369260 1/6 \$29.50
Shelby Cnty Judge of Probate, AL
11/24/2014 12:11:35 PM FILED/CERT

PREPARED BY:	RETURN TO:	GRANTOR:	GRANTEE:
Morris L. McCarra	Morris L. McCarra	EVELYN P. HALE, et AL	Bellsouth Telecommunications d/b/a AT&T Alabama
12280 Schamberville Lane	12280 Schamberville Lane	40829 Hwy 25	3196 Highway 280E Room 102N
Collinsville, MS 39325	Collinsville, MS 39325	Vincent, Alabama 35178	Birmingham, AL 35243
Phone 601.479.9691	Phone 601.479.9691		

EASEMENT

INDEX: SW 1/4, SW 1/4, NW 1/4, SE 1/4 of 22-19S-02E

Shelby County, AL 11/24/2014
State of Alabama
Deed Tax: \$.50

STATE OF ALABAMA
COUNTY OF SHELBY

8416-I AL
(01-2013)

Preparer's name and address:

Morris L. McCarra
12280 Schamberville Lane
Collinsville, MS 39325
601.479.9691

Grantee's Address:

BellSouth Telecommunications, LLC, d/b/a AT&T Alabama

3196 Highway 280 East
Room 102N
Birmingham, Alabama 35243

EASEMENT

For and in consideration of Ten & no/100 dollars (\$ 10.00) and other good and valuable consideration, the adequacy and receipt of which is hereby acknowledged, the undersigned owner(s) of the premises described below, (hereinafter referred to as "Grantor"), do(es) hereby grant to **BellSouth Telecommunications, LLC, a Georgia limited liability company, d/b/a AT&T Alabama**, and its parent and its and its parent's direct and indirect affiliates, subsidiaries, agents, attorneys, employees, officers, directors, servants, insurance carriers, licensees, successors, and assigns (hereinafter referred to as "Grantee"), an easement to construct, operate, maintain, add, and/or remove such systems of communications (including broadcast), facilities, standby generators and associated fuel supply systems as a means of providing uninterrupted service during commercial power outages, and related items as the Grantee may from time to time deem necessary in the conduct of its business upon, over, and under a portion of the lands described in Deed Book RB 152, page 567, Shelby


County, Alabama Records, and, to the fullest extent the Grantor has the power to grant, upon, over, along, and under the roads, streets, or highways adjoining or through said property. The said easement is more particularly described as follows:

All that tract or parcel of land lying in Section 22, Township 19 South, Range 02 East, Huntsville Meridian, Shelby County, State of Alabama, consisting of a (☒ strip) (☐ parcel) of land for AT&T aerial cooper and fiber optic cables attached to an existing APCO pole line. Also any necessary guy wires and anchors for pole support attached two feet below and parallel with existing APCO guy wires and anchors. Exhibit "A" attached and made a part of this document.

The following rights are also granted: the exclusive right to allow any other person, firm, or corporation to attach wires or lay cable or conduit or other appurtenances upon, over, and under said easement for communications (including broadcast) or electric power transmission or distribution; ingress to and egress from said easement at all times; the right, but not the obligation, to clear the easement and keep it cleared of all trees, undergrowth, or other obstructions; the right, but not the obligation, to trim and cut and keep trimmed and cut all dead, weak, leaning, or dangerous trees or limbs outside the easement which might interfere, with or fall upon the lines or systems of communication or power transmission or distribution; the right to relocate said facilities, systems of communications or related services on said lands to conform to any future highway relocation, widening, or improvements; the right to conduct site evaluations and/or other above and below ground tests and surveys deemed necessary by Grantee, the right to test and maintain generators and associated equipment; and the right to allow any other person, firm, or corporation to provide for fuel/energy distribution to equipment placed on the site.

To have and to held the above granted easement unto BellSouth Telecommunications, LLC, d/b/a AT&T Alabama, and its parent and its and its parent's direct and indirect affiliates, subsidiaries, agents attorneys employees officers, directors, servants, insurance carriers, licensees, successors, and assigns forever and in perpetuity.

Grantor warrants that Grantor is the true owner of record of the above described land on which the aforesaid easement is granted.


20141124000369260 2/6 \$29.50
Shelby Cnty Judge of Probate, AL
11/24/2014 12:11:35 PM FILED/CERT

SPECIAL STIPULATIONS OR COMMENTS:

The following special stipulations shall control in the event of conflict with any of the foregoing easement:
AT&T will restore grantor's property to "as was" condition after equipment installation. Described as parcel
075223000003.000 Shelby County Alabama Courthouse records.

In witness whereof, the undersigned has/have caused this instrument to be executed on the 31st day of
October, 2014

Signed, sealed and delivered in the presence of:

Witness

(Print Name)

Evelyn P. Hale L. S.

Grantor Evelyn P. Hale

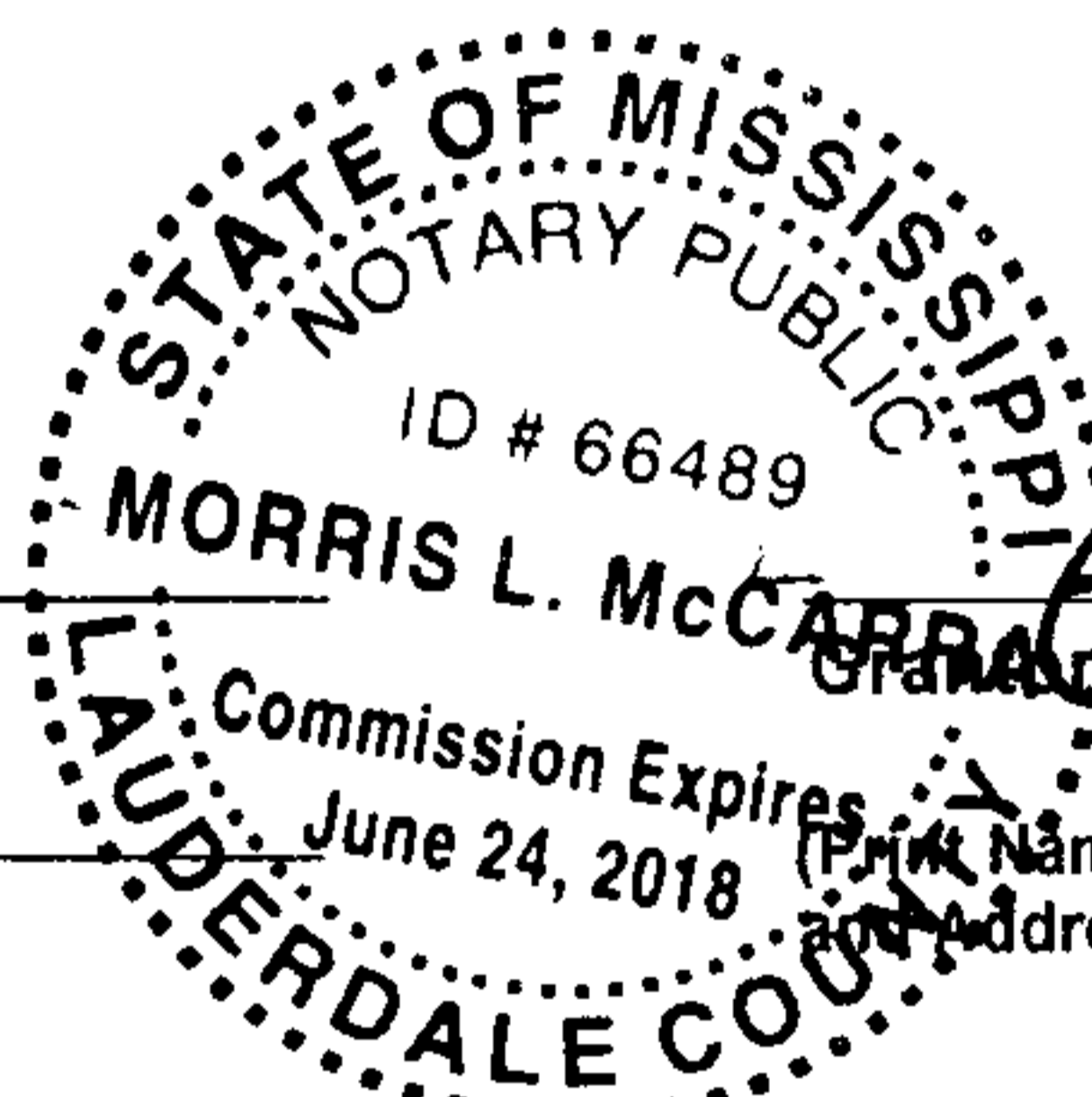
(Print Name and Address) 40829 Highway 25

Vincent, AL 35178

205.249.1327

Witness

(Print Name)



Germania Hale L. S.

(Print Name and Address) 40829 Highway 25

Vincent, AL 35178

205.249.1327

Index: SW1/4 of SW1/4 & NW1/4 of SW1/4 of 22-19S-02E

State of: Mississippi County of: Lauderdale

Personally appeared before me, the undersigned authority in and for the said county and state, on this 31st day of
October, 2014, within my jurisdiction, the within named Evelyn P. & Germania Hale
who acknowledged that he (she) executed the above and foregoing instrument.

Morris L. McCarran
Notary Public
(Print Name) Morris L. McCarran

My Commission Expires: 6/24/2018

TO BE COMPLETED BY GRANTEE

District	FRC	Wire Center/NXX	Authority
Drawing	Area Number	Plat Number	RWID
Parcel ID	Approval	Title	

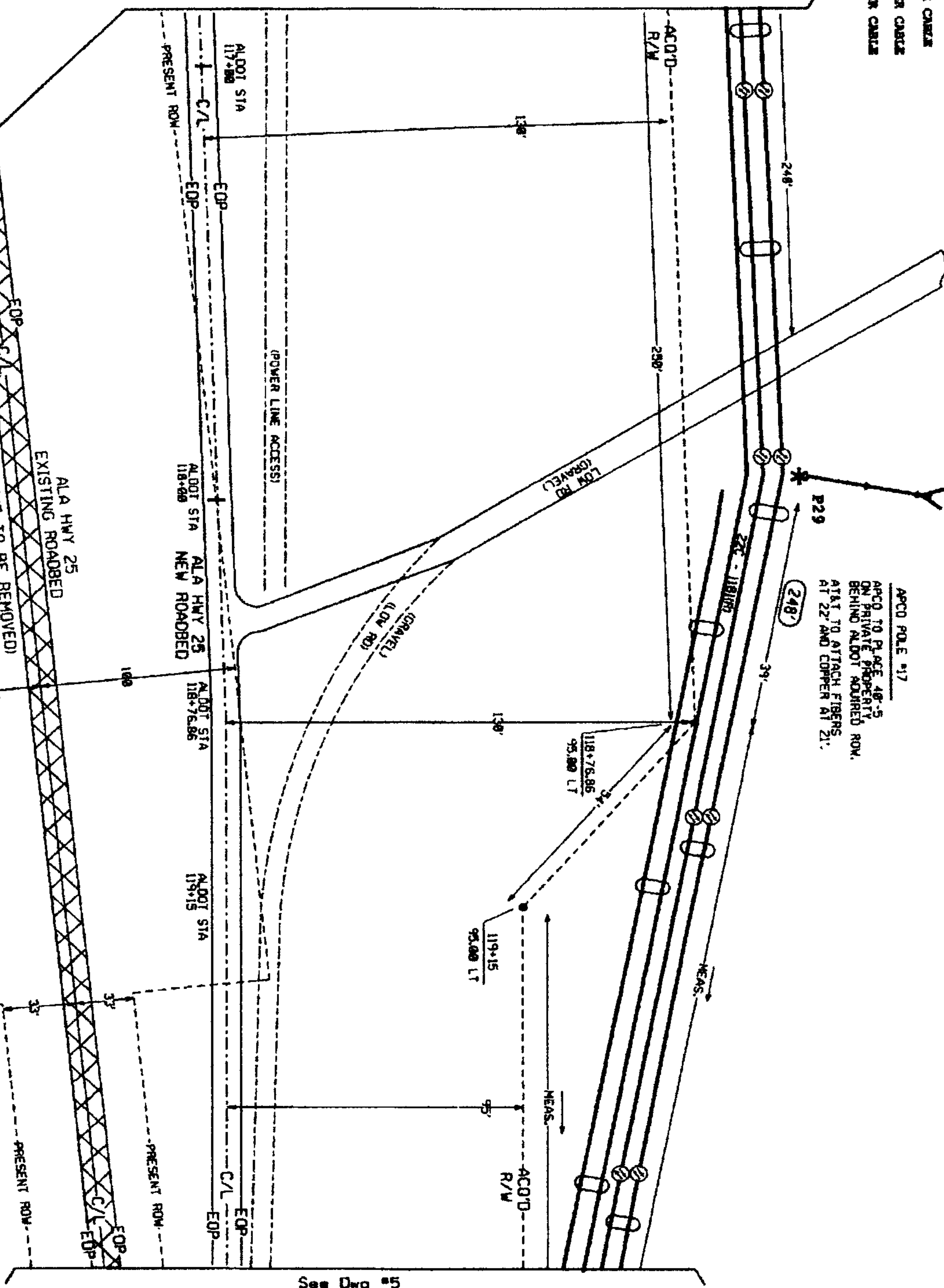


20141124000369260 3/6 \$29.50
Shelby Cnty Judge of Probate, AL
11/24/2014 12:11:35 PM FILED/CERT

CAUTION: AERIAL POWER
7.2 KV PHASE TO GROUND
APCO - OAK GROVE, AL
CONTACT: BRANDON JOHNSON
PHONE: 256 287-2854

- ① PROPOSED AERIAL FIBER CABLE
- ② PROPOSED AERIAL FIBER CABLE
- ③ PROPOSED AERIAL COPPER CABLE
- ④ PROPOSED AERIAL COPPER CABLE

See Dwg #7



See Dwg #5



20141124C00369260 4/6 \$29.50
Shelby Cnty Judge of Probate, AL
11/24/2014 12:11:35 PM FILED/CERT



ATTISE

PROPOSED TELEPHONE FACILITIES
ON RIGHT OF WAY OF
APCO

ALA HWY 25

AVN / 205672

Foshee, Larry

205-620-9768

0050375N

Dwg. 6 of 12

CAUTION: AERIAL POWER
7.2 KV PHASE TO GROUND
APCO - OAK GROVE, AL
CONTACT: BRANDON JOHNSON
PHONE: 256 207-2854

HALE ETUX

APCO TO BILL AT&T \$974.98
FROM LINE 4 OF ACTION SCHEDULE
FOR SHARED ADDITIONAL HEIGHT

APCO POLE #21

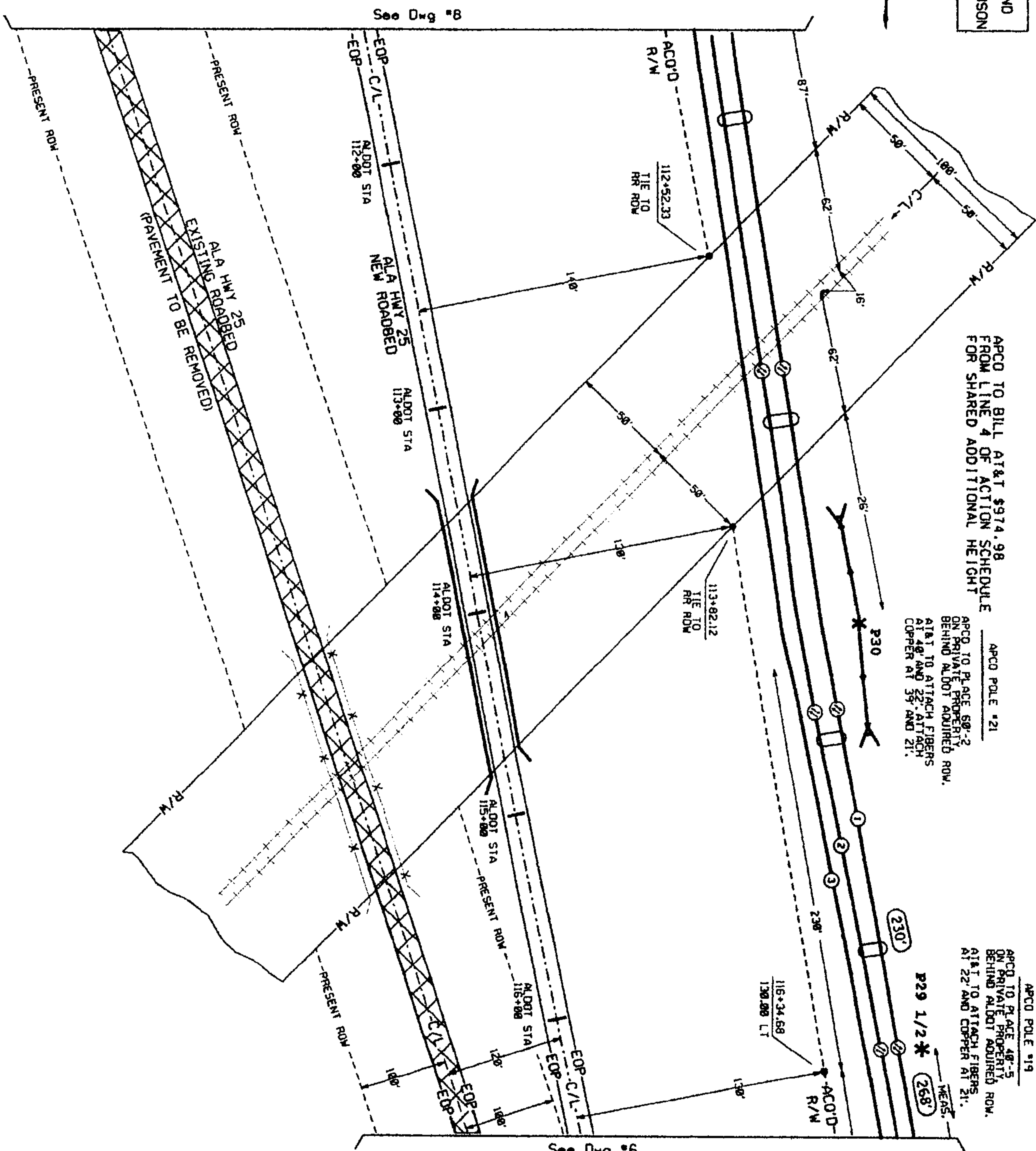
APCO TO PLACE 60'-2"
ON PRIVATE PROPERTY
BEHIND ALDOT ADQUIRED ROW.
AT&T TO ATTACH FIBERS
AL 48' AND 52' ATTACH
COPPER AT 39' AND 21'.

APCO POLE #19

APCO TO PLACE 48'-5"
ON PRIVATE PROPERTY
BEHIND ALDOT ADQUIRED ROW.
AT&T TO ATTACH FIBERS
AT 22' AND COPPER AT 21'.

P29 1/2 * (268)

- ① PROPOSED AERIAL FIBER CABLE
- ② PROPOSED AERIAL FIBER CABLE
- ③ PROPOSED AERIAL COPPER CABLE



See Dwg #8

See Dwg #6



20141124000369260 5/6 \$29.50
Shelby Cnty Judge of Probate, AL
11/24/2014 12:11:35 PM FILED/CERT

ATTSE

PROPOSED TELEPHONE FACILITIES
ON RIGHT OF WAY OF
APCO

ALA HWY 25

Designer: AVN / 205672

Drawn: Foshage, Larry

Phone: 205-620-9768

Author: OCS0375N

Dwg: T of 12

CAUTION: AERIAL POWER
7.2 KV PHASE TO GROUND
APCO - OAK GROVE, AL
CONTACT: BRANDON JOHNSON
PHONE: 256 207-2854

HALE, ET UX

APCO TO BILL AT&T \$974.98
FROM LINE 4 OF ACTION SCHEDULE
FOR SHARED ADDITIONAL HEIGHT

APCO POLE #23

APCO TO PLACE 60'-2"
ON PRIVATE PROPERTY
BEHIND ALDOT ACQUIRED ROW.
AT&T TO ATTACH FIBERS
AT 48' AND 22' ATTACH
COPPER AT 35' AND 21'.

APCO POLE #25

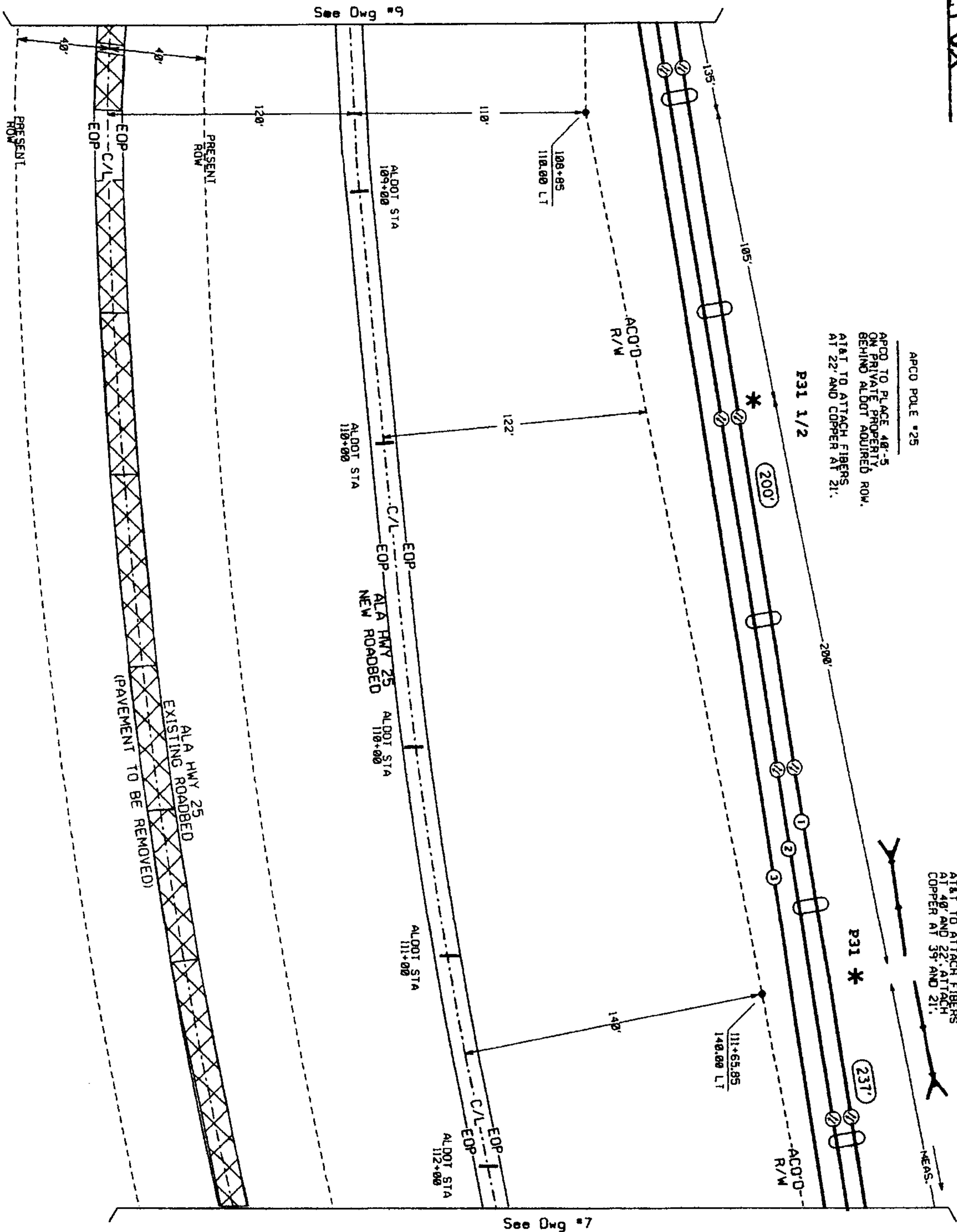
APCO TO PLACE 48'-5"
ON PRIVATE PROPERTY
BEHIND ALDOT ACQUIRED ROW.
AT&T TO ATTACH FIBERS
AT 22' AND COPPER AT 21'.

P31 1/2

P31 *

(231')

- ① PROPOSED AERIAL FIBER CABLE
- ② PROPOSED AERIAL FIBER CABLE
- ③ PROPOSED AERIAL COPPER CABLE



See Dwg #7

See Dwg #9



20141124000369260 6/6 \$29.50
Shelby Cnty Judge of Probate, AL
11/24/2014 12:11:35 PM FILED/CERT

ATTSE

PROPOSED TELEPHONE FACILITIES
ON RIGHT OF WAY OF
APCO

ALA HWY 25

Exchange:
AVN / 205672

Designer:
Foshee, Larry

Phone:
205-620-9768

Authorization:
OIC50375N

Dwg. 8 of 12