

27.50

PREPARED BY:	RETURN TO:	GRANTOR:	GRANTEE:
Morris L. McCarra	Morris L. McCarra	James A. Spector	Bellsouth Telecommunications d/b/a AT&T Alabama
12280 Schamberville Lane	12280 Schamberville Lane	241 Richmar Drive	3196 Highway 280E Room 102N
Collinsville, MS 39325	Collinsville, MS 39325	Birmingham, Alabama 35213	Birmingham, AL 35243
Phone 601.479.9691	Phone 601.479.9691	202.425.6162	Phone 205.970.5468

**EASEMENT**

INDEX: Set of 9-205-2W



20141117000362310 1/5 \$27.50  
Shelby Cnty Judge of Probate, AL  
11/17/2014 02:27:22 PM FILED/CERT

Shelby County, AL 11/17/2014  
State of Alabama  
Deed Tax: \$1.50

STATE OF ALABAMA  
COUNTY OF SHELBY

8416-I AL  
(01-2013)

Preparer's name and address:

Morris L. McCarra

12280 Schamberville Lane

Collinsville, MS 39325

601.479.9691

Grantee's Address:

BellSouth Telecommunications, LLC, d/b/a AT&T Alabama

3196 Highway 280 East

Room 102N

Birmingham, Alabama 35243

### EASEMENT

For and in consideration of Twelve Hundred Fifty dollars (\$ 1,250.00 ) and other good and valuable consideration, the adequacy and receipt of which is hereby acknowledged, the undersigned owner(s) of the premises described below, (hereinafter referred to as "Grantor"), do(es) hereby grant to **BellSouth Telecommunications, LLC, a Georgia limited liability company, d/b/a AT&T Alabama**, and its parent and its and its parent's direct and indirect affiliates, subsidiaries, agents, attorneys, employees, officers, directors, servants, insurance carriers, licensees, successors, and assigns (hereinafter referred to as "Grantee"), an easement to construct, operate, maintain, add, and/or remove such systems of communications (including broadcast), facilities, standby generators and associated fuel supply systems as a means of providing uninterrupted service during commercial power outages, and related items as the Grantee may from time to time deem necessary in the conduct of its business upon, over, and under a portion of the lands described in Deed Book Inst # 2007022300004500, page N/A, Shelby

County, Alabama Records, and, to the fullest extent the Grantor has the power to grant, upon, over, along, and under the roads, streets, or highways adjoining or through said property. The said easement is more particularly described as follows:

All that tract or parcel of land lying in Section 09, Township 20 South, Range 02 West, Huntsville Meridian, Shelby County, State of Alabama, consisting of a ( ☒ strip ) ( ☐ parcel ) of land for a guide wire and anchor. Guide wire will be attached two (2) feet below and parallel with an existing APCO guide wire, and anchor will be placed one (1) foot inside existing APCO anchor on poles as shown on attached Exhibit "A".

The following rights are also granted: the exclusive right to allow any other person, firm, or corporation to attach wires or lay cable or conduit or other appurtenances upon, over, and under said easement for communications (including broadcast) or electric power transmission or distribution; ingress to and egress from said easement at all times; the right, but not the obligation, to clear the easement and keep it cleared of all trees, undergrowth, or other obstructions; the right, but not the obligation, to trim and cut and keep trimmed and cut all dead, weak, leaning, or dangerous trees or limbs outside the easement which might interfere, with or fall upon the lines or systems of communication or power transmission or distribution; the right to relocate said facilities, systems of communications or related services on said lands to conform to any future highway relocation, widening, or improvements; the right to conduct site evaluations and/or other above and below ground tests and surveys deemed necessary by Grantee, the right to test and maintain generators and associated equipment; and the right to allow any other person, firm, or corporation to provide for fuel/energy distribution to equipment placed on the site.

To have and to hold the above granted easement unto BellSouth Telecommunications, LLC, d/b/a AT&T Alabama, and its parent and its and its parent's direct and indirect affiliates, subsidiaries, agents attorneys employees officers, directors, servants, insurance carriers, licensees, successors, and assigns forever and in perpetuity.

Grantor warrants that Grantor is the true owner of record of the above described land on which the aforesaid easement is granted.



20141117000362310 2/5 \$27.50  
Shelby Cnty Judge of Probate, AL  
11/17/2014 02:27:22 PM FILED/CERT



**SPECIAL STIPULATIONS OR COMMENTS:**

The following special stipulations shall control in the event of conflict with any of the foregoing easement:

AT&T will restore grantor's property to "as was" as feasible after equipment installation is completed. Easement granted for guide wire(s) and anchor(s) only.

Parcel # 142.09.0.000.002.000 Shelby County Alabama Courthouse records.

In witness whereof, the undersigned has/have caused this instrument to be executed on the 6<sup>th</sup> day of November, 2014

Signed, sealed and delivered in the presence of:

Witness

(Print Name)

James Aland Spector L.S.

Grantor

James Aland Spector

(Print Name  
and Address)

241 Richmar Drive

Birmingham, AL 35213

205.871.4417

Witness

(Print Name)

Grantor

(Print Name  
and Address)

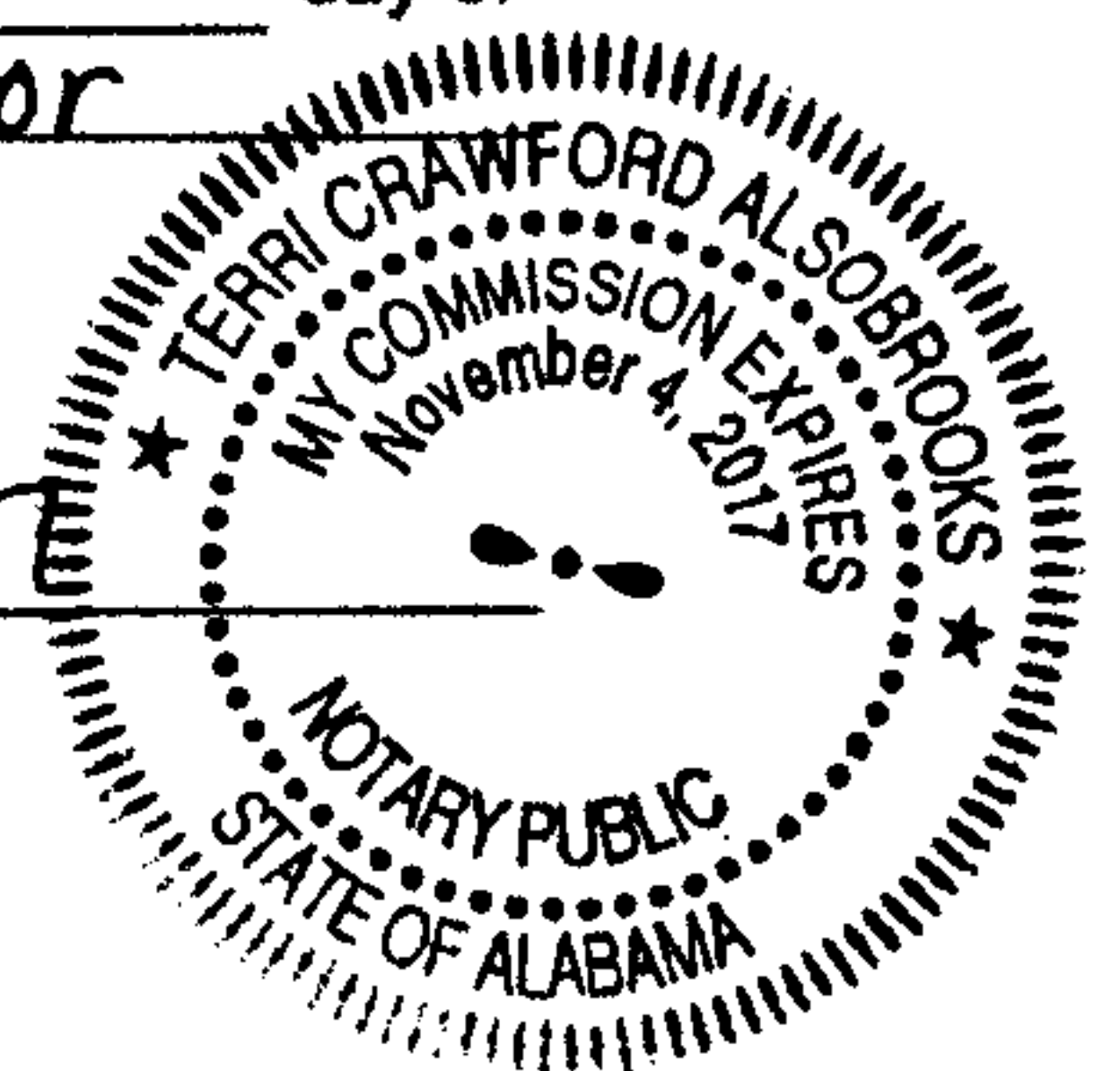
Index: Pt. SE1/4 of 9-20S-2W

State of: Alabama County of: Jefferson

Personally appeared before me, the undersigned authority in and for the said county and state, on this 6<sup>th</sup> day of November, 2014, within my jurisdiction, the within named James Aland Spector who acknowledged that he (she) executed the above and foregoing instrument.

Terri Crawford Alsobrooks  
Notary Public  
(Print Name) Terri Crawford Alsobrooks

My Commission Expires: 11-4-2017

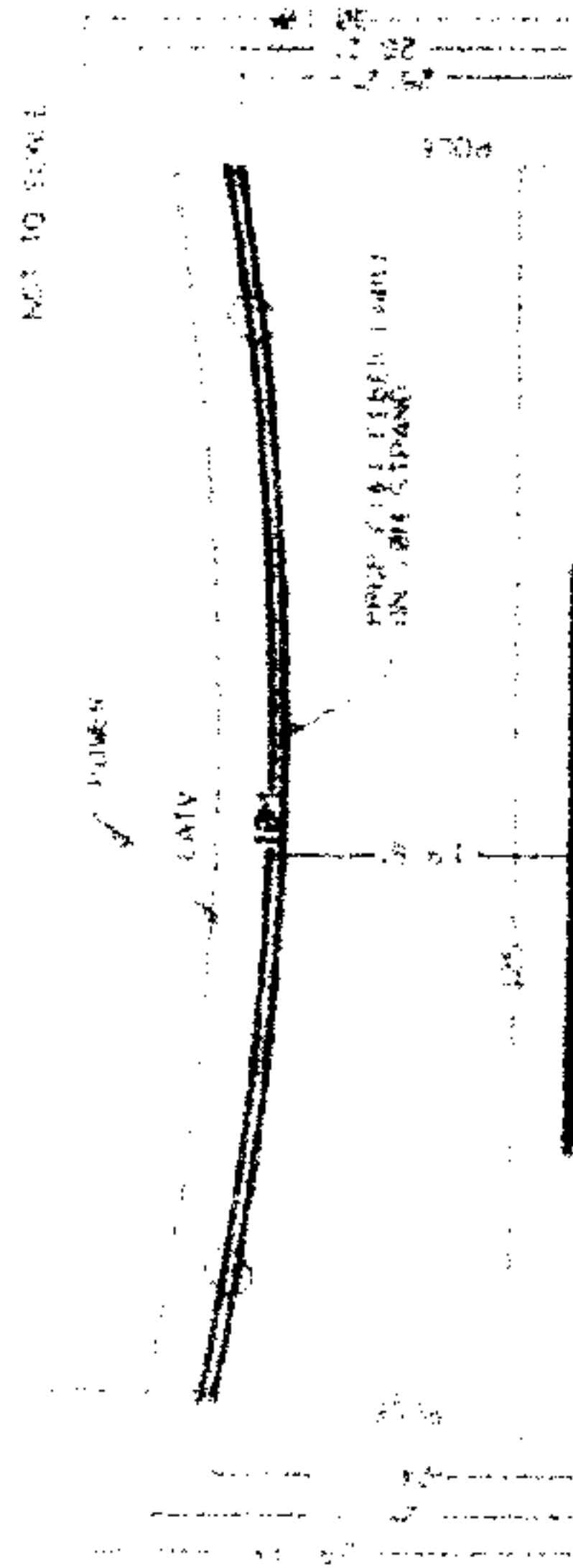


**TO BE COMPLETED BY GRANTEE**

District	FRC	Wire Center/NXX	Authority
Drawing	Area Number	Plat Number	RWID
Parcel ID	Approval	Title	

20141117000362310 3/5 \$27.50  
Shelby Cnty Judge of Probate, AL  
11/17/2014 02:27:22 PM FILED/CERT

# PROFILE OF AERIAL CROSSING



**SHELBY CO HWY 11  
LOOKING WEST**

# ANNALS

2025-01-10

NOTE  
SPUN FROM LIPS  
LOCATED ON TOP HILL

PROP AT 87 272

PROP AT 87 252

CALL REF-ORF YOUNG



ALABAMA  
DIAL 811 or  
1-800-292-8576

[illegible]

RECEIVED  
AT THE  
OFFICE OF THE  
SHERIFF

# THE END

200

1937-38

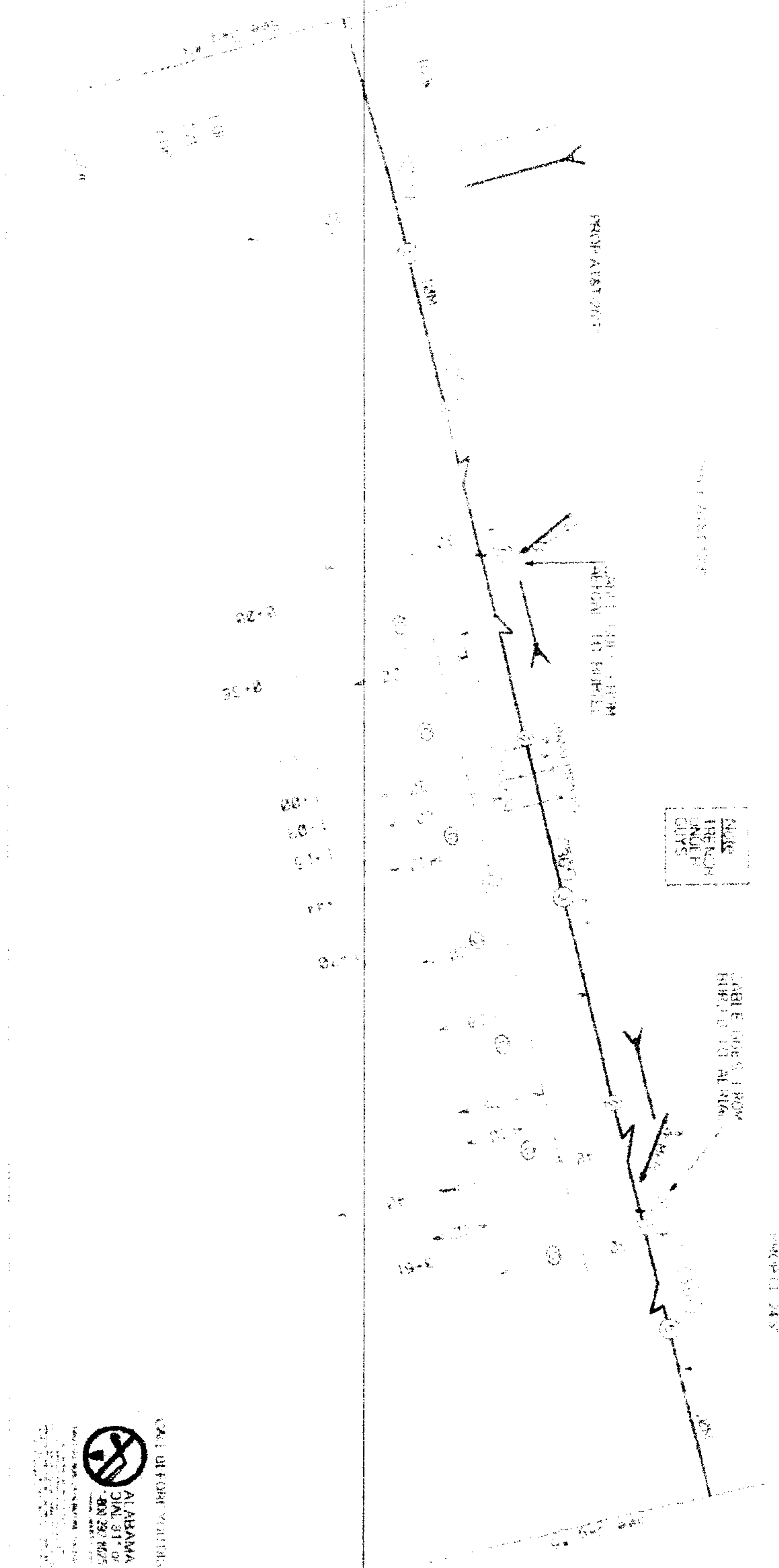
1990



20141117000362310 4/5 \$27.50  
Shelby Cnty Judge of Probate, AL  
11/17/2014 02:27:22 PM FILED/CERT

EXHIBIT A

PROPOSED FIBER OPTIC CABLE TO  
BE BURIED AT A MIN DEPTH OF 36"  
PROPOSED FIBER OPTIC CABLE TO  
BE BURIED TO NEW 10M STRAND



PROF. A18-1007



20141117000362310 5/5 \$27.50  
Shelby Cnty Judge of Probate, AL  
11/17/2014 02:27:22 PM FILED/CERT

ALABAMA  
JUL 31 19  
00 23 02Z

PROPOSED FIBER OPTIC CABLE  
TO BE BURIED AT A MIN DEPTH OF 36"  
PROPOSED FIBER OPTIC CABLE TO  
BE BURIED TO NEW 10M STRAND