

Prepared by:

Jason Bagwell
Blue Wave Deployment Services
111 West Main St., Suite 202
Garner, NC 27529
(919) 618-1987

Source of Title/Cross References:

Limited Warranty Deed filed as Instrument # 1998-12494

SE 1/4 of NW 1/4 of
Section 17, Township 20
South, Range 2 West

Return To:

Rosenberg & Clark, LLC
400 Poydras Street, Suite 1680
New Orleans, LA 70130
Attn: Staci A. Rosenberg
(504) 620-5400

Re: Licensee Cell Site: Burnett
Licensee Fixed Asset No.: 12919734
Licensor Site Name: Pelham/JDE Business Unit: 870365
State: Alabama
County: Shelby

**MEMORANDUM
OF
SITE LICENSE ACKNOWLEDGMENT**

THIS MEMORANDUM OF SITE LICENSE ACKNOWLEDGMENT (this "Memorandum") is made this 10th day of February, 2014, and is by and between Pinnacle Towers LLC, a Delaware limited liability company, with an office at c/o Crown Castle, 2000 Corporate Drive, Canonsburg, Pennsylvania 15317, hereinafter designated "Licensor," and New Cingular Wireless PCS, LLC, a Delaware limited liability company, with an office located at 575 Morosgo Dr., Atlanta, GA 30324, hereinafter designated "Licensee".

1. Licensor and Licensee entered into a Site License Acknowledgment on February 10, 2014 (the "SLA") for a term of not less than fifteen (15) years pursuant to a Master License Agreement executed as of July 1, 2005, as may have been amended (the "MLA").

2. In consideration of the payments and other obligations of the parties under the MLA and this SLA, Licensor licensed to Licensee the use of certain portions (the "Licensed Space") containing approximately three hundred sixty (360) square feet located on that certain property situated in Shelby County, State of Alabama (the "Site") and more specifically described in Exhibit 1 attached hereto and made a part hereof, together with a non-exclusive license for ingress and egress, extending to a public right of way.

3. The SLA commences on February 1, 2014, and copies of the MLA and SLA are on file in the offices of Licensor and Licensee.

4. The terms, covenants and provisions of the SLA and the MLA of which this is a Memorandum, shall extend to and be binding upon the respective administrators, successors and assigns of Licensor and Licensee.

Shelby County, AL 05/07/2014
State of Alabama
Deed Tax: \$660.50

IN WITNESS WHEREOF, the parties have executed this Memorandum as of the day and year first above written.

"LICENSOR"

Pinnacle Towers LLC,
a Delaware limited liability company

By: [Signature]
Print Name: Kim Springer
Its: Licensing Manager
Date: 2-10-14

"LICENSEE"


New Cingular Wireless PCS, LLC,
a Delaware limited liability company

By: AT&T Mobility Corporation
Its: Manager

By: [Signature]
Print Name: June Labordia
Its: Gen. mg. C&C
Date: 2-4-14

[ACKNOWLEDGMENTS APPEAR ON THE NEXT PAGE]

Licensee Site Name: Burnett
Licensee Fixed Asset No.: 12919734
Licensor Site Name: Pelham/JDE Business Unit: 870365


20140507000136720 2/6 \$689.50
Shelby Cnty Judge of Probate, AL
05/07/2014 10:08:54 AM FILED/CERT

LICENSOR ACKNOWLEDGMENT

STATE OF Pennsylvania
COUNTY OF Washington

I, Christopher J. Collins, a Notary Public in and for said County in said State, hereby certify that Kim Springer, whose name as Licensing Manager of Pinnacle Towers LLC, a Delaware limited liability company, is signed to the foregoing instrument and who is known to me, acknowledged before me on this day that, being informed of the contents of the instrument, he/she, as such representative and with full authority, executed the same voluntarily for and as the act of said limited liability company.

Given under my hand and seal this 10 day of February, 2014.


Christopher J. Collins
Signature of Notary Public

Print Name: Christopher


Notary/Bar No.: _____

My Commission Expires: 4-10-17

[NOTARIAL SEAL]



Licensee Site Name: Burnett
Licensee Fixed Asset No.: 12919734
Licensor Site Name: Pelham/JDE Business Unit: 870365




LICENSEE ACKNOWLEDGMENT

STATE OF ~~Louisiana~~ NC
PARISH OF WAKE
County

I, Amy Cordry, a Notary Public in and for said County in said State, hereby certify that Anna Palozzola, whose name as Area Manager of AT&T Mobility Corporation, Manager of New Cingular Wireless PCS, LLC, a Delaware limited liability company, is signed to the foregoing instrument and who is known to me, acknowledged before me on this day that, being informed of the contents of the instrument, she, as such representative and with full authority, executed the same voluntarily for and as the act of said limited liability company.

Given under my hand and seal this 4th day of February, 2014.



[NOTARIAL SEAL]

Signature of Notary Public

Print Name: Amy Cordry

Notary/Bar No.: 2008 116 00151

My Commission Expires: 04/23/2018

Licensee Site Name: Burnett
Licensee Fixed Asset No.: 12919734
Licensor Site Name: Pelham/JDE Business Unit: 870365

20140507000136720 4/6 \$689.50
Shelby Cnty Judge of Probate, AL
05/07/2014 10:08:54 AM FILED/CERT

EXHIBIT 1

DESCRIPTION OF LICENSED SPACE

Page 1 of 2


The Licensed Space comprises of a 12'x30' lease area located within a certain part of the following property that is leased by Licensor from the ground lessor:

Site Name: Burnett Colo

A parcel of land situated in the Southeast Quarter of the Northwest Quarter of Section 17, Township 20 South, Range 2 West, Huntsville Meridian, Shelby County, Alabama, being more particularly described as follows:

Commence at the Northwest corner of the Southeast Quarter of the Northwest Quarter of Section 17, Township 20 South, Range 2 West, Huntsville Meridian, Shelby County, Alabama; thence run South 86°49'47" East along the North line, of said quarter-quarter section for a distance of 367.93 feet to the point of beginning; thence continue South 86°49'47" East along said North line for a distance of 210.00 feet; thence leaving said North line run South 03°10'13" West for a distance of 121.49 feet to the Northeasterly line of a transmission line right of way for Alabama Power Company (total width of right of way 200 feet); thence run North 75°23'36" West along said Northeasterly right of way line for a distance of 214.25 feet thence leaving said Northeasterly right of way line run North 03°10'13" East for a distance of 79.01 feet to the point of beginning.

Licensee Site Name: Burnett
Licensee Fixed Asset No.: 12919734
Licensor Site Name: Pelham/JDE Business Unit: 870365


20140507000136720 5/6 \$689.50
Shelby Cnty Judge of Probate, AL
05/07/2014 10:08:54 AM FILED/CERT

Page 2 of 2

