


**RECORDATION REQUESTED BY:**

Central State Bank  
Main Office  
P O Box 180  
Calera, AL 35040

WTB

**WHEN RECORDED MAIL TO:**

Central State Bank  
Main Office  
P O Box 180  
Calera, AL 35040

  
20140423000119530 1/5 \$71.00  
Shelby Cnty Judge of Probate, AL  
04/23/2014 01:34:08 PM FILED/CERT

**SPACE ABOVE THIS LINE IS FOR RECORDER'S USE ONLY**

**MORTGAGE**

**THIS MORTGAGE dated March 31, 2014, is made and executed between William T Bezkor, Jr., a married man (referred to below as "Grantor") and Central State Bank, whose address is P O Box 180, Calera, AL 35040 (referred to below as "Lender").**

**GRANT OF MORTGAGE.** For valuable consideration, Grantor mortgages, grants, bargains, sells and conveys to Lender all of Grantor's right, title, and interest in and to the following described real property, together with all existing or subsequently erected or affixed buildings, improvements and fixtures; all easements, rights of way, and appurtenances; all water, water rights, watercourses and ditch rights (including stock in utilities with ditch or irrigation rights); and all other rights, royalties, and profits relating to the real property, including without limitation all minerals, oil, gas, geothermal and similar matters, **(the "Real Property") located in SHELBY County, State of Alabama:**

**2ND MORTGAGE COMMERCIAL REAL ESTATE SHELBY CO,AL & ASSIGNMENT OF RENTS & LEASES \*\*SEE ATTACHED LEGAL DESCRIPTION\*\***

**The Real Property or its address is commonly known as 220 1ST ST S, ALABASTER, AL 35007.**

**THE REAL PROPERTY DESCRIBED ABOVE DOES NOT CONSTITUTE THE HOMESTEAD OF THE GRANTOR.**

Grantor presently assigns to Lender all of Grantor's right, title, and interest in and to all present and future leases of the Property and all Rents from the Property. In addition, Grantor grants to Lender a Uniform Commercial Code security interest in the Personal Property and Rents.

**THIS MORTGAGE, INCLUDING THE ASSIGNMENT OF RENTS AND THE SECURITY INTEREST IN THE RENTS AND PERSONAL PROPERTY, IS GIVEN TO SECURE (A) PAYMENT OF THE INDEBTEDNESS AND (B) PERFORMANCE OF ANY AND ALL OBLIGATIONS UNDER THE NOTE, THE RELATED DOCUMENTS, AND THIS MORTGAGE. THIS MORTGAGE IS GIVEN AND ACCEPTED ON THE FOLLOWING TERMS:**

**PAYMENT AND PERFORMANCE.** Except as otherwise provided in this Mortgage, Grantor shall pay to Lender all amounts secured by this Mortgage as they become due and shall strictly perform all of Grantor's obligations under this Mortgage.

**POSSESSION AND MAINTENANCE OF THE PROPERTY.** Grantor agrees that Grantor's possession and use of the Property shall be governed by the following provisions:

**Possession and Use.** Until the occurrence of an Event of Default, Grantor may (1) remain in possession and control of the Property; (2) use, operate or manage the Property; and (3) collect the Rents from the Property.

**Duty to Maintain.** Grantor shall maintain the Property in tenantable condition and promptly perform all repairs, replacements, and maintenance necessary to preserve its value.

**Compliance With Environmental Laws.** Grantor represents and warrants to Lender that: (1) During the period of Grantor's ownership of the Property, there has been no use, generation, manufacture, storage, treatment, disposal, release or threatened release of any Hazardous Substance by any person on, under, about or from the Property; (2) Grantor has no knowledge of, or reason to believe that there has been, except as previously disclosed to and acknowledged by Lender in writing, (a) any breach or violation of any Environmental Laws, (b) any use, generation, manufacture, storage, treatment, disposal, release or threatened release of any Hazardous Substance on, under, about or from the Property by any prior owners or occupants of the Property, or (c) any actual or threatened litigation or claims of any kind by any person relating to such matters; and (3) Except as previously disclosed to and acknowledged by Lender in writing, (a) neither Grantor nor any tenant, contractor, agent or other authorized user of the Property shall use, generate, manufacture, store, treat, dispose of or release any Hazardous Substance on, under, about or from the Property; and (b) any such activity shall be conducted in compliance with all applicable federal, state, and local laws, regulations and ordinances, including without limitation all Environmental Laws. Grantor authorizes Lender and its agents to enter upon the Property to make such inspections and tests, at Grantor's expense, as Lender may deem appropriate to determine compliance of the Property with this section of the Mortgage. Any inspections or tests made by Lender shall be for Lender's purposes only and shall not be construed to create any responsibility or liability on the part of Lender to Grantor or to any other person. The representations and warranties contained herein are based on Grantor's due diligence in investigating the Property for Hazardous Substances. Grantor hereby (1) releases and waives any future claims against Lender for indemnity or contribution in the event Grantor becomes liable for cleanup or other costs under any such laws; and (2) agrees to indemnify, defend, and hold harmless Lender against any and all claims, losses, liabilities, damages, penalties, and expenses which Lender may directly or indirectly sustain or suffer resulting from a breach of this section of the Mortgage or as a consequence of any use, generation, manufacture, storage, disposal, release or threatened release occurring prior to Grantor's ownership or interest in the Property, whether or not the same was or should have been known to Grantor. The provisions of this section of the Mortgage, including the obligation to indemnify and defend, shall survive the payment of the Indebtedness and the satisfaction and reconveyance of the lien of this Mortgage and shall not be affected by Lender's acquisition of any interest in the Property, whether by foreclosure or otherwise.

**Nuisance, Waste.** Grantor shall not cause, conduct or permit any nuisance nor commit, permit, or suffer any stripping of or waste on or to the Property or any portion of the Property. Without limiting the generality of the foregoing, Grantor will not remove, or grant to any other party the right to remove, any timber, minerals (including oil and gas), coal, clay, scoria, soil, gravel or rock products without Lender's prior written consent.

**Removal of Improvements.** Grantor shall not demolish or remove any Improvements from the Real Property without Lender's prior written consent. As a condition to the removal of any Improvements, Lender may require Grantor to make arrangements satisfactory to Lender to replace such Improvements with Improvements of at least equal value.

**Lender's Right to Enter.** Lender and Lender's agents and representatives may enter upon the Real Property at all reasonable times to attend to Lender's interests and to inspect the Real Property for purposes of Grantor's compliance with the terms and conditions of this Mortgage.

**Compliance with Governmental Requirements.** Grantor shall promptly comply with all laws, ordinances, and regulations, now or hereafter in effect, of all governmental authorities applicable to the use or occupancy of the Property, including without limitation, the Americans With Disabilities Act. Grantor may contest in good faith any such law, ordinance, or regulation and withhold compliance during any proceeding, including appropriate appeals, so long as Grantor has notified Lender in writing prior to doing so and so long as, in Lender's sole opinion, Lender's interests in the Property are not jeopardized. Lender may require Grantor to post adequate security or a surety bond, reasonably satisfactory to Lender, to protect Lender's interest.

**Duty to Protect.** Grantor agrees neither to abandon or leave unattended the Property. Grantor shall do all other acts, in addition to those acts set forth above in this section, which from the character and use of the Property are reasonably necessary to protect and preserve the Property.

**DUE ON SALE - CONSENT BY LENDER.** Lender may, at Lender's option, declare immediately due and payable all sums secured by this Mortgage upon the sale or transfer, without Lender's prior written consent, of all or any part of the Real Property, or any interest in the Real Property. A "sale or transfer" means the conveyance of Real Property or any right, title or interest in the Real Property; whether legal, beneficial or equitable; whether voluntary or involuntary; whether by outright sale, deed, installment sale contract, land contract, contract for deed, leasehold interest with a term greater than three (3) years, lease-option contract, or by sale, assignment, or transfer of any beneficial interest in



**MORTGAGE  
(Continued)**

or to any land trust holding title to the Real Property, or by any other method of conveyance of an interest in the Real Property. However, this option shall not be exercised by Lender if such exercise is prohibited by federal law or by Alabama law.

**TAXES AND LIENS.** The following provisions relating to the taxes and liens on the Property are part of this Mortgage:

**Payment.** Grantor shall pay when due (and in all events prior to delinquency) all taxes, payroll taxes, special taxes, assessments, water charges and sewer service charges levied against or on account of the Property, and shall pay when due all claims for work done on or for services rendered or material furnished to the Property. Grantor shall maintain the Property free of any liens having priority over or equal to the interest of Lender under this Mortgage, except for those liens specifically agreed to in writing by Lender, and except for the lien of taxes and assessments not due as further specified in the Right to Contest paragraph.

**Right to Contest.** Grantor may withhold payment of any tax, assessment, or claim in connection with a good faith dispute over the obligation to pay, so long as Lender's interest in the Property is not jeopardized. If a lien arises or is filed as a result of nonpayment, Grantor shall within fifteen (15) days after the lien arises or, if a lien is filed, within fifteen (15) days after Grantor has notice of the filing, secure the discharge of the lien, or if requested by Lender, deposit with Lender cash or a sufficient corporate surety bond or other security satisfactory to Lender in an amount sufficient to discharge the lien plus any costs and attorneys' fees, or other charges that could accrue as a result of a foreclosure or sale under the lien. In any contest, Grantor shall defend itself and Lender and shall satisfy any adverse judgment before enforcement against the Property. Grantor shall name Lender as an additional obligee under any surety bond furnished in the contest proceedings.

**Evidence of Payment.** Grantor shall upon demand furnish to Lender satisfactory evidence of payment of the taxes or assessments and shall authorize the appropriate governmental official to deliver to Lender at any time a written statement of the taxes and assessments against the Property.

**Notice of Construction.** Grantor shall notify Lender at least fifteen (15) days before any work is commenced, any services are furnished, or any materials are supplied to the Property, if any mechanic's lien, materialmen's lien, or other lien could be asserted on account of the work, services, or materials. Grantor will upon request of Lender furnish to Lender advance assurances satisfactory to Lender that Grantor can and will pay the cost of such improvements.

**PROPERTY DAMAGE INSURANCE.** The following provisions relating to insuring the Property are a part of this Mortgage:

**Maintenance of Insurance.** Grantor shall procure and maintain policies of fire insurance with standard extended coverage endorsements on a replacement basis for the full insurable value covering all Improvements on the Real Property in an amount sufficient to avoid application of any coinsurance clause, and with a standard mortgagee clause in favor of Lender. Grantor shall also procure and maintain comprehensive general liability insurance in such coverage amounts as Lender may request with Lender being named as additional insureds in such liability insurance policies. Additionally, Grantor shall maintain such other insurance, including but not limited to hazard, business interruption and boiler insurance as Lender may require. Policies shall be written by such insurance companies and in such form as may be reasonably acceptable to Lender. Grantor shall deliver to Lender certificates of coverage from each insurer containing a stipulation that coverage will not be cancelled or diminished without a minimum of ten (10) days' prior written notice to Lender and not containing any disclaimer of the insurer's liability for failure to give such notice. Each insurance policy also shall include an endorsement providing that coverage in favor of Lender will not be impaired in any way by any act, omission or default of Grantor or any other person. Should the Real Property be located in an area designated by the Director of the Federal Emergency Management Agency as a special flood hazard area, Grantor agrees to obtain and maintain Federal Flood Insurance, if available, for the full unpaid principal balance of the loan and any prior liens on the property securing the loan, up to the maximum policy limits set under the National Flood Insurance Program, or as otherwise required by Lender, and to maintain such insurance for the term of the loan.

**Application of Proceeds.** Grantor shall promptly notify Lender of any loss or damage to the Property. Lender may make proof of loss if Grantor fails to do so within fifteen (15) days of the casualty. Whether or not Lender's security is impaired, Lender may, at Lender's election, receive and retain the proceeds of any insurance and apply the proceeds to the reduction of the Indebtedness, payment of any lien affecting the Property, or the restoration and repair of the Property. If Lender elects to apply the proceeds to restoration and repair, Grantor shall repair or replace the damaged or destroyed Improvements in a manner satisfactory to Lender. Lender shall, upon satisfactory proof of such expenditure, pay or reimburse Grantor from the proceeds for the reasonable cost of repair or restoration if Grantor is not in default under this Mortgage. Any proceeds which have not been disbursed within 180 days after their receipt and which Lender has not committed to the repair or restoration of the Property shall be used first to pay any amount owing to Lender under this Mortgage, then to pay accrued interest, and the remainder, if any, shall be applied to the principal balance of the Indebtedness. If Lender holds any proceeds after payment in full of the Indebtedness, such proceeds shall be paid to Grantor as Grantor's interests may appear.

**LENDER'S EXPENDITURES.** If any action or proceeding is commenced that would materially affect Lender's interest in the Property or if Grantor fails to comply with any provision of this Mortgage or any Related Documents, including but not limited to Grantor's failure to discharge or pay when due any amounts Grantor is required to discharge or pay under this Mortgage or any Related Documents, Lender on Grantor's behalf may (but shall not be obligated to) take any action that Lender deems appropriate, including but not limited to discharging or paying all taxes, liens, security interests, encumbrances and other claims, at any time levied or placed on the Property and paying all costs for insuring, maintaining and preserving the Property. All such expenditures incurred or paid by Lender for such purposes will then bear interest at the rate charged under the Note, or the maximum rate permitted by law, whichever is less, from the date incurred or paid by Lender to the date of repayment by Grantor. All such expenses will become a part of the Indebtedness and, at Lender's option, will (A) be payable on demand; (B) be added to the balance of the Note and be apportioned among and be payable with any installment payments to become due during either (1) the term of any applicable insurance policy; or (2) the remaining term of the Note; or (C) be treated as a balloon payment which will be due and payable at the Note's maturity. The Mortgage also will secure payment of these amounts. Such right shall be in addition to all other rights and remedies to which Lender may be entitled upon Default.

**WARRANTY; DEFENSE OF TITLE.** The following provisions relating to ownership of the Property are a part of this Mortgage:

**Title.** Grantor warrants that: (a) Grantor holds good and marketable title of record to the Property in fee simple, free and clear of all liens and encumbrances other than those set forth in the Real Property description or in any title insurance policy, title report, or final title opinion issued in favor of, and accepted by, Lender in connection with this Mortgage, and (b) Grantor has the full right, power, and authority to execute and deliver this Mortgage to Lender.

**Defense of Title.** Subject to the exception in the paragraph above, Grantor warrants and will forever defend the title to the Property against the lawful claims of all persons. In the event any action or proceeding is commenced that questions Grantor's title or the interest of Lender under this Mortgage, Grantor shall defend the action at Grantor's expense. Grantor may be the nominal party in such proceeding, but Lender shall be entitled to participate in the proceeding and to be represented in the proceeding by counsel of Lender's own choice, and Grantor will deliver, or cause to be delivered, to Lender such instruments as Lender may request from time to time to permit such participation.

**Compliance With Laws.** Grantor warrants that the Property and Grantor's use of the Property complies with all existing applicable laws, ordinances, and regulations of governmental authorities.

**Survival of Representations and Warranties.** All representations, warranties, and agreements made by Grantor in this Mortgage shall survive the execution and delivery of this Mortgage, shall be continuing in nature, and shall remain in full force and effect until such time as Grantor's Indebtedness shall be paid in full.

**CONDEMNATION.** The following provisions relating to condemnation proceedings are a part of this Mortgage:

**Proceedings.** If any proceeding in condemnation is filed, Grantor shall promptly notify Lender in writing, and Grantor shall promptly take such steps as may be necessary to defend the action and obtain the award. Grantor may be the nominal party in such proceeding, but Lender shall be entitled to participate in the proceeding and to be represented in the proceeding by counsel of its own choice, and Grantor will deliver or cause to be delivered to Lender such instruments and documentation as may be requested by Lender from time to time to permit such participation.

**Application of Net Proceeds.** If all or any part of the Property is condemned by eminent domain proceedings or by any proceeding or purchase in lieu of condemnation, Lender may at its election require that all or any portion of the net proceeds of the award be applied to the Indebtedness or the repair or restoration of the Property. The net proceeds of the award shall mean the award after payment of all reasonable costs, expenses, and attorneys' fees incurred by Lender in connection with the condemnation.

**IMPOSITION OF TAXES, FEES AND CHARGES BY GOVERNMENTAL AUTHORITIES.** The following provisions relating to governmental taxes, fees and charges are a part of this Mortgage:

**Current Taxes, Fees and Charges.** Upon request by Lender, Grantor shall execute such documents in addition to this Mortgage and take

*WTB*



ASSIGNMENT OF RENTS  
(Continued)

**No Waiver by Lender.** Lender shall not be deemed to have waived any rights under this Assignment unless such waiver is given in writing and signed by Lender. No delay or omission on the part of Lender in exercising any right shall operate as a waiver of such right or any other right. A waiver by Lender of a provision of this Assignment shall not prejudice or constitute a waiver of Lender's right otherwise to demand strict compliance with that provision or any other provision of this Assignment. No prior waiver by Lender, nor any course of dealing between Lender and Grantor, shall constitute a waiver of any of Lender's rights or of any of Grantor's obligations as to any future transactions. Whenever the consent of Lender is required under this Assignment, the granting of such consent by Lender in any instance shall not constitute continuing consent to subsequent instances where such consent is required and in all cases such consent may be granted or withheld in the sole discretion of Lender.

**Notices.** Any notice required to be given under this Assignment shall be given in writing, and shall be effective when actually delivered, when actually received by telefacsimile (unless otherwise required by law), when deposited with a nationally recognized overnight courier, or, if mailed, when deposited in the United States mail, as first class, certified or registered mail postage prepaid, directed to the addresses shown near the beginning of this Assignment. Any party may change its address for notices under this Assignment by giving formal written notice to the other parties, specifying that the purpose of the notice is to change the party's address. For notice purposes, Grantor agrees to keep Lender informed at all times of Grantor's current address. Unless otherwise provided or required by law, if there is more than one Grantor, any notice given by Lender to any Grantor is deemed to be notice given to all Grantors.

**Powers of Attorney.** The various agencies and powers of attorney conveyed on Lender under this Assignment are granted for purposes of security and may not be revoked by Grantor until such time as the same are renounced by Lender.

**Severability.** If a court of competent jurisdiction finds any provision of this Assignment to be illegal, invalid, or unenforceable as to any circumstance, that finding shall not make the offending provision illegal, invalid, or unenforceable as to any other circumstance. If feasible, the offending provision shall be considered modified so that it becomes legal, valid and enforceable. If the offending provision cannot be so modified, it shall be considered deleted from this Assignment. Unless otherwise required by law, the illegality, invalidity, or unenforceability of any provision of this Assignment shall not affect the legality, validity or enforceability of any other provision of this Assignment.

**Successors and Assigns.** Subject to any limitations stated in this Assignment on transfer of Grantor's interest, this Assignment shall be binding upon and inure to the benefit of the parties, their successors and assigns. If ownership of the Property becomes vested in a person other than Grantor, Lender, without notice to Grantor, may deal with Grantor's successors with reference to this Assignment and the Indebtedness by way of forbearance or extension without releasing Grantor from the obligations of this Assignment or liability under the Indebtedness.

**Time is of the Essence.** Time is of the essence in the performance of this Assignment.

**Waiver of Homestead Exemption.** Grantor hereby releases and waives all rights and benefits of the homestead exemption laws of the State of Alabama as to all Indebtedness secured by this Assignment.

**DEFINITIONS.** The following capitalized words and terms shall have the following meanings when used in this Assignment. Unless specifically stated to the contrary, all references to dollar amounts shall mean amounts in lawful money of the United States of America. Words and terms used in the singular shall include the plural, and the plural shall include the singular, as the context may require. Words and terms not otherwise defined in this Assignment shall have the meanings attributed to such terms in the Uniform Commercial Code:

**Assignment.** The word "Assignment" means this ASSIGNMENT OF RENTS, as this ASSIGNMENT OF RENTS may be amended or modified from time to time, together with all exhibits and schedules attached to this ASSIGNMENT OF RENTS from time to time.

**Borrower.** The word "Borrower" means William T Bezkor, Jr..

**Default.** The word "Default" means the Default set forth in this Assignment in the section titled "Default".

**Event of Default.** The words "Event of Default" mean any of the events of default set forth in this Assignment in the default section of this Assignment.

**Grantor.** The word "Grantor" means William T Bezkor, Jr..

**Guaranty.** The word "Guaranty" means the guaranty from guarantor, endorser, surety, or accommodation party to Lender, including without limitation a guaranty of all or part of the Note.

**Indebtedness.** The word "Indebtedness" means all principal, interest, and other amounts, costs and expenses payable under the Note or Related Documents, together with all renewals of, extensions of, modifications of, consolidations of and substitutions for the Note or Related Documents and any amounts expended or advanced by Lender to discharge Grantor's obligations or expenses incurred by Lender to enforce Grantor's obligations under this Assignment, together with interest on such amounts as provided in this Assignment.

**Lender.** The word "Lender" means Central State Bank, its successors and assigns.

**Note.** The word "Note" means the promissory note dated March 31, 2014, **in the original principal amount of \$30,000.00** from Grantor to Lender, together with all renewals of, extensions of, modifications of, refinancings of, consolidations of, and substitutions for the promissory note or agreement.

**Property.** The word "Property" means all of Grantor's right, title and interest in and to all the Property as described in the "Assignment" section of this Assignment.

**Related Documents.** The words "Related Documents" mean all promissory notes, credit agreements, loan agreements, environmental agreements, guaranties, security agreements, mortgages, deeds of trust, security deeds, collateral mortgages, and all other instruments, agreements and documents, whether now or hereafter existing, executed in connection with the Indebtedness.

**Rents.** The word "Rents" means all of Grantor's present and future rights, title and interest in, to and under any and all present and future leases, including, without limitation, all rents, revenue, income, issues, royalties, bonuses, accounts receivable, cash or security deposits, advance rentals, profits and proceeds from the Property, and other payments and benefits derived or to be derived from such leases of every kind and nature, whether due now or later, including without limitation Grantor's right to enforce such leases and to receive and collect payment and proceeds thereunder.

THE UNDERSIGNED ACKNOWLEDGES HAVING READ ALL THE PROVISIONS OF THIS ASSIGNMENT. THIS DOCUMENT IS EXECUTED ON MARCH 31, 2014.


THIS ASSIGNMENT IS GIVEN UNDER SEAL AND IT IS INTENDED THAT THIS ASSIGNMENT IS AND SHALL CONSTITUTE AND HAVE THE EFFECT OF A SEALED INSTRUMENT ACCORDING TO LAW.

GRANTOR:

x  (Seal)  
William T Bezkor, Jr.

This ASSIGNMENT OF RENTS prepared by:

Name: TRA HERRON , LOAN CLOSING DEPT MANAGER  
Address: P O Box 180  
City, State, ZIP: Calera, AL 35040

  
20140423000119530 3/5 \$71.00  
Shelby Cnty Judge of Probate, AL  
04/23/2014 01:34:08 PM FILED/CERT



ASSIGNMENT OF RENTS  
(Continued)

INDIVIDUAL ACKNOWLEDGMENT


STATE OF Alabama )  
 ) SS  
COUNTY OF Shelby )

I, the undersigned authority, a Notary Public in and for said county in said state, hereby certify that **William T Bezkor, Jr.**, whose name is signed to the foregoing instrument, and who is known to me, acknowledged before me on this day that, being informed of the contents of said Assignment, he or she executed the same voluntarily on the day the same bears date.

Given under my hand and official seal this 31<sup>st</sup> day of March 2014.

[Signature]  
Notary Public

**My Commission Expires April 4, 2016**  
My commission expires \_\_\_\_\_

  
20140423000119530 4/5 \$71.00  
Shelby Cnty Judge of Probate, AL  
04/23/2014 01:34:08 PM FILED/CERT

LEGAL DESCRIPTION

PARCEL I:

Commence at the Northwest corner of Lot 14, Block 1 as shown on Grefenkamps Map of Buck Creek Cotton Mill as recorded in Map Book 3, Page 9, in the Probate Office of Shelby County, Alabama and run southerly along the West side of Lot 14 a distance of 17.75 feet to a point; thence turn an angle of 83 degrees 57 minutes 48 seconds to the left and run easterly 89.66 feet to a point on the West right of way line of U.S. Highway 31; thence run in a southerly direction along the West right of way line of said highway a distance of 2 feet to a point on the North line of Lot 13 of said subdivision, said point being the point of beginning of the property herein described; thence continue South along the West right of way line of said Highway 31 a distance of 26.4 feet to a point; thence run West, parallel to the South line of Lot 13 of said subdivision a distance of 8 feet to a point; thence run in a southwesterly direction to a point on the West line of Lot 12 of said subdivision; said point being 7 feet South of the Northwest corner of said Lot 12; thence run North along the West line of Lot 12 a distance of 7 feet to the Northwest corner of said Lot 12; thence continue North along the West line of Lot 13 a distance of 25 feet to the Northwest corner of said Lot 13; thence run in an easterly direction along the North line of said Lot 13 a distance of 106 feet, more or less, to the point of beginning.

PARCEL II:

Begin at the SW corner of Lot 14 as recorded in Map Book 3, Page 9, in the Probate Judge Office of Shelby County, Alabama, and run easterly along the South side of the said Lot 14 for 35.97 feet to the point of beginning; thence continue easterly along the same line for 53.11 feet to a point on the West right of way of U.S. Highway 31; thence turn an angle of 87 degrees 24 minutes to the left and run northerly along the West right of way of said Highway for 2.28 feet; thence turn an angle of 89 degrees 57 minutes to the left and run westerly for 53.06 feet; thence turn an angle of 90 degrees 00 minutes to the left and run southerly for 4.73 feet back to the point of beginning.

PARCEL III:

Begin at the SW corner of Lot 14 as recorded in Map Book 3, Page 9 as recorded in the Probate Judge Office of Shelby County, Alabama and run easterly along the South side of the said Lot 14 for 3.51 feet to the point of beginning; thence continue along the same line running easterly for 21.29 feet; thence turn an angle of 86 degrees 48 minutes 20 seconds to the left and run northerly for 5.31 feet; thence turn an angle of 90 degrees 00 minutes to the left and run westerly for 21.26 feet; thence turn an angle of 90 degrees 00 minutes to the left and run southerly for 6.48 feet back to the point of beginning.

PARCELS I, II AND III being all of Lot 13 and a portion of Lots 12 and 14, Block 1 of said subdivision.

PARCEL IV:

Lots 14 and 15, Block 1, Grefenkamps Survey of E 1/2 of NE 1/4 of Section 2, Township 21, Range 3 West, Shelby County, Alabama, being the same as Lots 14 and 15, Block 1 of Plat of Buck Creek Cotton Mills Inc., as recorded in Map Book 3, Page 9, Probate Office of Shelby County, Alabama.

LESS AND EXCEPT the following two parcels:

Begin at the SW corner of Lot 14 in Buck Creek Cotton Mills Subdivision, certified by A. J. Grefenkamp, recorded in Map Book 3, Page 9, in the Probate Judge Office of Shelby County, Alabama and run easterly along the South side of said Lot 14 for 3.51 feet to point of beginning; thence continue along the same line running easterly for 21.29 feet; thence turn an angle of 86 degrees 48 minutes 20 seconds to the left and run northerly for 5.31 feet; thence turn an angle of 90 degrees 00 minutes to the left and run westerly for 21.26 feet; thence turn an angle of 90 degrees 00 minutes to the left and run southerly for 6.48 feet back to the point of beginning.

Begin at the SW corner of Lot 14, in Buck Creek Cotton Mills Subdivision, certified by A. J. Grefenkamp recorded in Map Book 3, Page 9, in the Probate Judge Office of Shelby County, Alabama and run easterly along the South side of said Lot 14 for 35.97 feet to the point of beginning; thence continue easterly along the same line for 53.11 feet to a point on the West right of way of U.S. Highway 31; thence turn an angle of 87 degrees 24 minutes to the left and run northerly along the West right of way of said highway for 2.28 feet; thence turn an angle of 89 degrees 57 minutes to the left and run westerly for 53.06 feet; thence turn an angle of 90 degrees 00 minutes to the left and run southerly for 4.73 feet back to the point of beginning.

LESS AND EXCEPT any portion of subject property lying with the right of way of U.S. Highway 31.



20140423000119530 5/5 \$71.00  
Shelby Cnty Judge of Probate, AL  
04/23/2014 01:34:08 PM FILED/CERT