

20140207000035480 02/07/2014 12:28:36 PM MORT
1/10

WHEN RECORDED MAIL TO:

SPRINGLEAF FINANCIAL SERVICES OF ALABAMA, INC.

PO BOX 969
EVANSVILLE, IN 47706-0969

WHEN RECORDED SEND TO:

TITLE FIRST AGENCY
2944 FULLER AVE NE, STE 200
GRAND RAPIDS, MI 49505

 Springleaf
Financial

This instrument was prepared by ERIN VOLK PO BOX 969, EVANSVILLE, IN 47706-0969

[Space above This Line for Recording Data]

10

LOAN MODIFICATION AGREEMENT - BALLOON FEATURE

1566054

(For Modifying Non Recourse Closed End Interest Bearing Mortgage Loans)

THIS AGREEMENT IS PAYABLE IN FULL AT MATURITY. YOU MUST REPAY THE ENTIRE PRINCIPAL BALANCE OF THE LOAN AND UNPAID INTEREST THEN DUE. LENDER IS UNDER NO OBLIGATION TO REFINANCE THE LOAN AT THAT TIME. YOU WILL, THEREFORE, BE REQUIRED TO MAKE PAYMENT OUT OF OTHER ASSETS THAT YOU MAY OWN, OR YOU WILL HAVE TO FIND A LENDER, WHICH MAY BE THE LENDER YOU HAVE THIS LOAN WITH, WILLING TO LEND YOU THE MONEY. IF YOU REFINANCE THIS LOAN AT MATURITY, YOU MAY HAVE TO PAY SOME OR ALL OF THE CLOSING COSTS NORMALLY ASSOCIATED WITH A NEW LOAN EVEN IF YOU OBTAIN REFINANCING FROM THE SAME LENDER.

Security Instrument Filing Data		
Instrument Dated	JANUARY 24, 2008	
Recorded on	JANUARY 28, 2008	
Office Recorded in	SHELBY COUNTY	
County	SHELBY	
Location	BIRMINGHAM, AL 35244	ORIGINAL LOAN AMOUNT:
Book/Volume/Liber		\$155,044.59
Page		
File		
Doc/Instrument Number	20080128000034970	PARCEL # 117260001013003

This Loan Modification Agreement ("Agreement"), effective on 02/01/14 (the "Modification Effective Date") by and between

LISA BRUNK AKA LISA M BRUNK

("Borrower") and SPRINGLEAF FINANCIAL SERVICES OF ALABAMA, INC. FKA AMERICAN GENERAL FINANCIAL SERVICES OF ("Lender"), modifies, amends, and supplements (to the extent ALABAMA, INC.

Co# 208589	ML0# 1048612
------------	--------------

this Agreement is inconsistent with their terms): (1) the Mortgage, Deed of Trust, Deed to Secure Debt, or Security Deed ("Security Instrument"), as set forth herein above, and the Rider(s), if any, and (2) the Loan Agreement ("Note") to Lender, dated JANUARY 24, 2008, and secured by the Security Instrument, which covers the real and personal property described in the Security Instrument and defined therein as the "Property" located at:

750 CAHABA RIVER ESTATE BIRMINGHAM AL 35244.

If this Agreement is to be recorded, the real property described is set forth as follows:
SEE EXHIBIT A

PARCEL # 117260001013003

This Agreement also supersedes and replaces any prior loan modification agreement(s) between Lender and Borrower as of the effective date of this Agreement.

Terms not defined in this Agreement are as defined in the Note and/or Security Agreement.

As of the Modification Effective Date, the amount of the principal balance payable under the Note and the Security Instrument (the "Unpaid Principal Balance") will be \$ 151082.25, consisting of the unpaid amount(s) loaned to Borrower by Lender plus any interest and other amounts capitalized, if permitted by law.

In consideration of the mutual promises and agreements contained herein, Borrower and Lender (together the "Parties") agree that beginning on the Modification Effective Date, and after both Parties have executed this Agreement, (notwithstanding anything to the contrary contained in the Note or Security Instrument):

1. The interest rate on the Unpaid Principal Balance will begin to accrue as of the date of this Agreement at 7.92 %. \$ 0.00 of the Unpaid Principal Balance shall be deferred (the "Deferred Principal Balance") and Borrower will not pay interest or make monthly payments on this amount. The Unpaid Principal Balance less the Deferred Principal Balance shall be referred to as the "Interest Bearing Principal Balance" and this amount is \$ 151082.25. The unpaid and deferred interest that has not been capitalized (the "Deferred Interest") will be \$ 1516.97. Assuming no additional sums are advanced under the Note and assuming that all monthly payments are made in full and on time, my payment schedule, including my monthly payments and interest rate, based on the current principal balance, will be:

Months	Interest Rate	Interest Rate Change Date	Monthly Payment	Estimated Monthly Escrow Payment*	Total Monthly Payment* (if escrowed)	Payment Begins On
001 - 036	7.92	01/01/14	1041.43	353.31	1394.74	02/01/14
037 - 479	8.05	01/01/17	1055.72	May adjust periodically	May adjust periodically	02/01/17
480	8.05	12/01/53	2572.69	May adjust periodically	May adjust periodically	01/01/54

*The escrow payments may be adjusted periodically in accordance with applicable law and therefore my total monthly payment may change accordingly.

2. Remaining Term: If Borrower still owes amounts under the Note and the Security Instrument, as amended by this Agreement on the maturity date ("Maturity Date"), those amounts will be immediately due and payable on the Maturity Date by the Borrower.

The new Maturity Date will be 01/01/54.

3. Place of Payment. Borrower must continue to make the monthly payments in the manner and at such place as Lender may require.

4. Funds for Escrow Items. Borrower and Lender expressly covenant and agree, that until all indebtedness owing on said Note and Security Instrument (Hereinafter referred to as "Loan Documents") or any renewal thereof is paid, Borrower will keep all Required Insurance premiums, taxes, governmental assessments, levies, and charges against said premises that could encumber said Real Estate paid as they become due. Borrower's failure to keep such insurance coverage, taxes and charges current, as described in the preceding sentence, may result, at Lender's option, without waiving any of its other rights or remedies and after giving any notice required by law, in Lender paying said insurance, taxes or charges, and the amount so paid, with interest thereon at the rate described in said Loan Documents; will be and become a part of the indebtedness secured by this Agreement. Lender may elect, the law may require, or Borrower may request that Lender maintain an escrow fund for payment of real estate taxes, assessments, insurance premiums, or other obligations that might encumber the Real Estate if not timely paid when due. If so elected, if required by law, or if Borrower's request is granted, Borrower will pay to Lender on the day payments are due under the Loan Documents as amended by this Agreement, until the Loan is paid in full, a sum (the "Funds") to provide for payment of amounts due for: (a) taxes and assessments and other items which can attain priority over the Mortgage as a lien or encumbrance on the property that secures Borrower's Note ("Property"); (b) leasehold payments or ground rents on the Property, if any; (c) premiums for any and all insurance required by Lender under the Loan Documents; (d) mortgage insurance premiums, if any, or any sums payable to Lender in lieu of the payment of mortgage insurance premiums in accordance with the Loan Documents; and (e) any community association dues, fees, and assessments that Lender requires to be escrowed. These items are called "Escrow Items." Borrower shall promptly furnish to Lender all notices of amounts to be paid under this section. Borrower shall pay Lender the Funds for Escrow Items unless Lender waives Borrower's obligation to pay the Funds for any or all Escrow Items. Lender may waive Borrower's obligation to pay to Lender Funds for any or all Escrow Items at any time. Any such waiver may only be in writing. In the event of such waiver, Borrower shall pay directly, when and where payable, the amounts due for any Escrow Items for which payment of Funds has been waived by Lender and, if Lender requires, shall furnish to Lender receipts evidencing such payment within such time period as Lender may require. Borrower's obligation to make such payments and to provide receipts shall for all purposes be deemed to be a covenant and agreement contained in the Loan Documents, as the phrase "covenant and agreement" is used in the Loan Documents. If Borrower is obligated to pay Escrow Items directly, pursuant to a waiver, and Borrower fails to pay the amount due for an Escrow Item, Lender may exercise its rights under the Loan Documents and this Agreement and pay such amount and Borrower shall then be obligated to repay to Lender any such amount and interest as allowed by law. Lender may revoke the waiver as to any or all Escrow Items at any time by a notice given in accordance with the Loan Documents, and, upon such revocation, Borrower shall pay to Lender all Funds, and in such amounts, that are then required under this section.

Lender may, at any time, collect and hold Funds in an amount (a) sufficient to permit Lender to apply the Funds at the time specified under the Real Estate Settlement Procedures Act ("RESPA"), and (b) not to exceed the maximum amount a lender can require under RESPA. Lender shall estimate the amount of Funds due on the basis of current data and reasonable estimates of expenditures of future Escrow Items or otherwise in accordance with applicable law.

The Funds shall be held in an institution whose deposits are insured by a federal agency, instrumentality, or entity (including Lender, if Lender is an institution whose deposits are so insured) or in any Federal Home Loan Bank. Lender shall apply the Funds to pay the Escrow Items no later than the time specified under RESPA. Lender shall not charge Borrower for holding and applying the Funds, annually analyzing the escrow account, or verifying the Escrow Items, unless Lender pays Borrower interest on the Funds and applicable law permits Lender to make such a charge. Unless an agreement is made in writing or applicable law requires interest to be paid on the Funds, Lender shall not be required to pay Borrower any interest or earnings on the Funds. Lender and Borrower can agree in writing, however, that interest shall be paid on the Funds. Lender shall provide Borrower, without charge, an annual accounting of the Funds as required by RESPA.

If there is a surplus of Funds held in escrow, as defined under RESPA, Lender shall account to Borrower for the excess funds in accordance with RESPA. If there is a shortage of Funds held in escrow, as defined under RESPA, Lender shall notify Borrower as required by RESPA, and Borrower shall pay to Lender the amount necessary to make up the shortage in accordance with RESPA but generally in no more than 12 monthly payments, but Lender may in its sole discretion allow Borrower to make up the initial shortage at the time of the execution of this Agreement in no more than 60 monthly payments. If there is a deficiency of Funds held in escrow, as defined under RESPA, Lender shall notify Borrower as required by RESPA, and Borrower shall pay to Lender the amount necessary to make up the deficiency in accordance with RESPA, but generally in no more than 12 monthly payments, but Lender may in its sole discretion allow Borrower to make up the initial deficiency at the time of the execution of this Agreement in no more than 60 monthly payments.

Upon payment in full of all sums secured by the Loan Documents, Lender shall promptly refund to Borrower any Funds held by Lender.

5. Application of Payments. All payments will be applied in the following order: (a) other charges provided in the Loan Documents or otherwise allowed by law; (b) late charges; (c) any past due credit insurance premiums billed on a monthly basis; (d) any charges for Escrow Items due; (e) any past due loan payment(s); (f) currently due credit insurance premiums that are billed on a monthly basis; and (g) currently due loan payments. When applying payments to past and currently due loan payments, monies will be applied first to accrued interest, with the remainder, if any, being applied to unpaid Principal. Because interest on Borrower's loan is earned daily, early payments will decrease the amount Borrower owes, and late payments will increase that amount. The payment schedule assumes that Borrower will make each payment on the day it is due; therefore, Borrower's final payment will be adjusted as appropriate to reflect any variation in the actual dates Borrower's payments are received by the Lender. If any unpaid amounts remain due to Lender after Borrower's final scheduled payment due date, Borrower agrees to pay interest on these unpaid amounts, computed at the Interest Rate as provided in the Loan Documents (or if a loan modification agreement is executed, at the interest rate(s) provided in the loan modification agreement), until paid in full, to the extent permitted by applicable law.

6. If all or any part of the Property or any interest in the Property is sold or transferred (or if Borrower is not a natural person and a beneficial interest in Borrower is sold or transferred) without Lender's prior written consent, Lender may require immediate payment in full of all sums secured by the Security Instrument.

If Lender exercises this option, Lender shall give Borrower notice of acceleration. The notice shall provide a period of not less than 30 days from the date the notice is delivered or mailed within which Borrower must pay all sums secured by the Security Instrument. If Borrower fails to pay these sums prior to the expiration of this period, Lender may invoke any remedies permitted by the Security Instrument without further notice or demand on Borrower.



7. Borrower also will comply with all other covenants, agreements, and requirements of the Security Instrument, including without limitation, Borrower's covenants and agreements to make all payments of taxes, insurance premiums, assessments, escrow items, impounds, and all other payments that Borrower is obligated to make under the Security Instrument; however, the following terms and provisions are forever canceled, null and void, as of the date of this Agreement:
- (a) All terms and provisions of the Note and Security Instrument (if any) providing for, implementing, or relating to, any change or adjustment in the rate of interest payable under the Note; and
 - (b) All terms and provisions of any adjustable rate rider, where applicable, or other instrument or document that is affixed to, wholly or partially incorporated into, or is part of, the Note or Security Instrument and that contains any such terms and provisions as those referred to in (a) above.
8. Borrower understands and agrees that:
- (a) All the rights and remedies, stipulations, and conditions contained in the Security Instrument relating to default in the making of payments under the Security Instrument shall also apply to default in the making of the modified payments hereunder.
 - (b) All covenants, agreements, stipulations, and conditions in the Note and Security Instrument shall be and remain in full force and effect, except as herein modified, and none of the Borrower's obligations or liabilities under the Note and Security Instrument shall be diminished or released by any provisions hereof, nor shall this Agreement in any way impair, diminish, or affect any of Lender's rights under or remedies on the Note and Security Instrument, whether such rights or remedies arise thereunder or by operation of law. Also, all rights of recourse to which Lender is presently entitled against any property or any other persons in any way obligated for, or liable on, the Note and Security Instrument are expressly reserved by Lender.
 - (c) Borrower has no right of set-off or counterclaim, or any defense to the obligations of the Note or Security Instrument.
 - (d) Nothing in this Agreement shall be understood or construed to be a satisfaction or release in whole or in part of the Note and Security Instrument.
 - (e) ☐ If checked, I was discharged in a bankruptcy proceeding subsequent to the execution of the Note and Security Instrument. Based on this representation, notwithstanding anything to the contrary in the Agreement, Lender agrees that I will not have personal liability on the Note and Security Instrument pursuant to this Agreement.
 - (f) Borrower agrees to make and execute such other documents or papers as may be necessary or required to effectuate the terms and conditions of this Agreement which, if approved and accepted by Lender, shall bind and inure to the heirs, executors, administrators, and assigns of the Borrower.


Remainder of Page Intentionally Left Blank


Except where otherwise specifically provided in this Agreement, the Note and Security Instrument will remain unchanged, and Borrower and Lender will be bound by, and comply with, all of the terms and provisions thereof, as amended by this Agreement.

In Witness Whereof, Lender and Borrower have executed this Agreement.

LENDER

 AKA

Borrower - LISA BRUNK AKA
LISA M BRUNK

By: 
James Ray Fritz


Witness Signature

STATE OF ALABAMA JEFFERSON, County ss:

On this 31 day of DECEMBER, 2013, I, BILLIE F. MORGAN, a
Notary Public in and for said county and said state, hereby certify that LISA BRUNK AKA LISA M BRUNK

whose name(s) ARE signed to the foregoing Agreement, and who IS known to me, acknowledged before me that, being
informed of the contents of the Agreement IS executed the same voluntarily on the day the same bears date.

Given under my hand and seal of office this the 31 day of DECEMBER, 2013.

(SEAL)

My Commission expires: 10/20/2015.

Billie F. Morgan
Notary Public

20140207000035480 02/07/2014 12:28:36 PM MORT
7/10




STATE OF INDIANA, COUNTY OF VANDERBURGH SS:

Before me, ERIN MARIE VOLK, a Notary Public in and for said County
and State, hereby certify that JAMES RAY FRITZ, SPRINGLEAF FINANCIAL SERVICES, INC.,
MORTGAGE LOAN ORIGINATOR

whose name is/are signed to the foregoing conveyance, and who is/are known to me, acknowledged
before me on this day that, being informed of the contents of the conveyance, he/she/they executed
the same voluntarily on the day the same bears date.

WITNESS my hand and official seal in the county and state aforesaid this 9 day of
January, 2014.



Erin Marie Volk
Notary Public
ERIN MARIE VOLK
VANDERBURGH COUNTY, STATE OF INDIANA

My Commission Expires September 2, 2021

EXHIBIT "A"

THE LAND REFERRED TO IN THIS EXHIBIT IS LOCATED IN THE COUNTY OF SHELBY AND THE STATE OF ALABAMA IN INSTRUMENT #20061201000584780 AND DESCRIBED AS FOLLOWS:

PARCEL I:


A PORTION OF LOT 2, ACCORDING TO THE SURVEY OF GERALD HARRIS ESTATES SURVEY, AS RECORDED IN MAP BOOK 22, PAGE 96 AND BEING SITUATED IN THE SOUTHEAST 1/4 OF THE NORTHWEST 1/4 OF SECTION 26, TOWNSHIP 19 SOUTH, RANGE 3 WEST, SHELBY COUNTY, ALABAMA, BEING MORE PARTICULARLY DESCRIBED AS FOLLOWS: COMMENCE AT THE NORTHEAST CORNER OF THE SOUTHEAST 1/4 OF THE NORTHWEST 1/4 OF SECTION 26, TOWNSHIP 19 SOUTH, RANGE 3 WEST; THENCE RUN IN A WESTERLY DIRECTION ALONG THE NORTH LINE OF SAID 1/4 1/4 SECTION FOR A DISTANCE OF 36.55 FEET TO THE NORTHEAST CORNER OF LOT 1A, A RESURVEY OF CAHABA RIVER ESTATES #2, AS RECORDED IN MAP BOOK 25, PAGE 87, IN THE OFFICE OF THE JUDGE OF PROBATE, SHELBY COUNTY, ALABAMA; THENCE CONTINUE IN A WESTERLY DIRECTION ALONG THE NORTH LINE OF SAID LOT 1A FOR A DISTANCE OF 173.59 FEET TO A POINT; THENCE TURN AN ANGLE TO THE LEFT OF 00°14'38" AND RUN IN A WESTERLY DIRECTION ALONG THE NORTH LINE OF SAID LOT 1A FOR A DISTANCE OF 136.53 FEET TO THE NORTHERNMOST WESTERLY CORNER OF SAID LOT 1A SAID POINT ALSO BEING THE NORTHEAST CORNER OF LOT 2, GERALD HARRIS ESTATES SURVEY, AS RECORDED IN MAP BOOK 22, PAGE 96, IN THE OFFICE OF THE JUDGE OF PROBATE OF SHELBY COUNTY, ALABAMA, SAID CORNER MONUMENTED ON THE SURFACE VIA A 5/8 INCH CAPPED IRON REBAR; K.B. WEYGAND; CA #0058; THENCE CONTINUE IN A WESTERLY DIRECTION ALONG THE NORTH LINE OF AFORESAID LOT 2 FOR A DISTANCE OF 121.18 FEET TO A 1/2 INCH CAPPED IRON REBAR; M.L. WELCH, R.L.S. #15460, SAID POINT BEING THE POINT OF BEGINNING OF THE FOLLOWING DESCRIBED PROPERTY; THENCE FROM SAID POINT OF BEGINNING CONTINUE IN A WESTERLY DIRECTION ALONG THE NORTH LINE OF AFORESAID LOT 2 FOR A DISTANCE OF 179.33 FEET TO A 5/8 INCH CAPPED IRON REBAR; J.A.H., R.L.S. #9682, SAID POINT BEING THE NORTHEAST CORNER OF ROBERT E. AND LOUISE G. MCCLAIN PROPERTY, AS RECORDED IN INST. NO. 1998-34929 IN THE OFFICE OF THE JUDGE OF PROBATE OF SHELBY COUNTY, ALABAMA; THENCE TURN AN ANGLE TO THE LEFT OF 103°31'47" AND RUN IN A SOUTHEASTERLY DIRECTION FOR A DISTANCE OF 217.67 FEET TO A 5/8 INCH CAPPED IRON REBAR; J.A.H., R.L.S. #9682, SAID POINT ALSO BEING THE NORTHEAST CORNER OF LOT 1, OF AFORESAID GERALD HARRIS ESTATES SURVEY; THENCE TURN AN ANGLE TO THE RIGHT 00°09'29" AND RUN IN A SOUTHEASTERLY DIRECTION FOR A DISTANCE OF 30.00 FEET TO A 5/8 INCH REBAR, SAID POINT BEING THE NORTHWESTERLY CORNER OF MICHAEL K. AND SANDRA S. FLOWERS PROPERTY, AS RECORDED IN INST. NO. 1998-23904, IN THE JUDGE OF PROBATE, SHELBY COUNTY, ALABAMA; THENCE TURN AN ANGLE TO THE LEFT OF 103°04'20" AND RUN IN A NORTHEASTERLY DIRECTION ALONG THE NORTHWESTERLY BOUNDARY OF AFORESAID FLOWERS PROPERTY FOR A DISTANCE OF 158.87 FEET TO A 1/2 INCH IRON REBAR; THENCE TURN AN ANGLE TO THE LEFT OF 32°44'00" AND RUN IN A NORTHEASTERLY DIRECTION FOR A DISTANCE OF 36.02 FEET TO A 5/8 INCH CAPPED IRON REBAR; K.B. WEYGAND, CA #0058, BEING THE WESTERNMOST POINT ON AFORESAID LOT 1A, A RESURVEY OF CAHABA RIVER ESTATES #2; THENCE TURN AN ANGLE TO THE LEFT OF 46°34'17" AND RUN IN A NORTHWESTERLY DIRECTION FOR A DISTANCE OF 144.60 FEET TO THE POINT OF BEGINNING, FORMING AN INTERIOR ANGLE TO THE RIGHT OF 105°44'56" SAID PARCEL BEING SITUATED IN SHELBY COUNTY, ALABAMA.

(CONTINUED NEXT PAGE)

PARCEL II:

A PARCEL OF LAND SITUATED IN THE SOUTHEAST 1/4 OF THE NORTHWEST 1/4 OF SECTION 26, TOWNSHIP 19 SOUTH, RANGE 3 WEST, SHELBY COUNTY, ALABAMA, BEING MORE PARTICULARLY DESCRIBED AS FOLLOWS:

COMMENCE AT THE NORTHEAST CORNER OF SAID 1/4 1/4 SECTION; THENCE RUN WEST ALONG THE NORTH LINE OF SAID 1/4 1/4 SECTION FOR A DISTANCE OF 15.40 FEET TO THE NORTHEAST CORNER OF LOT 1 IN GARRETT'S ESTATES AS RECORDED IN MAP BOOK 13, PAGE 71, IN THE OFFICE OF THE JUDGE OF PROBATE, SHELBY COUNTY, ALABAMA; THENCE CONTINUE ALONG LAST STATED COURSE AND ALSO ALONG THE NORTH LINE OF SAID LOT 1 FOR A DISTANCE OF 194.74 FEET TO AN IRON PIN FOUND; THENCE TURN AN ANGLE TO THE LEFT OF 0°14'38" AND RUN IN A WESTERLY DIRECTION ALONG THE NORTH LINE OF SAID LOT 1 FOR A DISTANCE OF 129.15 FEET TO AN IRON PIN FOUND AT THE NORTHWEST CORNER OF SAID LOT 1; THENCE CONTINUE ALONG LAST STATED COURSE FOR A DISTANCE OF 7.38 FEET TO A POINT; THENCE TURN AN ANGLE TO THE LEFT OF 59°19'48" AND RUN IN A SOUTHWESTERLY DIRECTION FOR A DISTANCE OF 161.59 FEET TO AN IRON PIN FOUND AT THE POINT OF BEGINNING; THENCE CONTINUE ALONG LAST STATED COURSE FOR A 35.87 FEET TO AN IRON PIN FOUND; THENCE TURN AN ANGLE TO THE RIGHT OF 33°07'01" AND RUN IN A SOUTHWESTERLY DIRECTION FOR A DISTANCE OF 159.18 FEET TO AN IRON PIN FOUND; THENCE TURN AN ANGLE TO THE LEFT 77°02'51" AND RUN IN A SOUTHEASTERLY DIRECTION FOR A DISTANCE OF 426.57 FEET TO AN IRON PIN FOUND; THENCE TURN AN ANGLE TO THE LEFT OF 97°46'56" AND RUN IN A NORTHEASTERLY DIRECTION FOR A DISTANCE OF 212.87 FEET TO AN IRON PIN FOUND; THENCE TURN AN ANGLE TO THE LEFT OF 80°27'42" AND RUN IN A NORTHWESTERLY DIRECTION FOR A DISTANCE OF 20.28 FEET TO A POINT; THENCE TURN AN ANGLE TO THE LEFT OF 99°56'10" AND RUN IN A SOUTHWESTERLY DIRECTION FOR A DISTANCE OF 14.98 FEET TO AN IRON PIN FOUND; THENCE TURN AN ANGLE TO THE RIGHT OF 96°00'49" AND RUN IN A NORTHWESTERLY DIRECTION FOR A DISTANCE OF 441.43 FEET TO THE POINT OF BEGINNING; BEING SITUATED IN SHELBY COUNTY, ALABAMA.



Filed and Recorded
Official Public Records
Judge James W. Fuhrmeister, Probate Judge,
County Clerk
Shelby County, AL
02/07/2014 12:28:36 PM
\$267.65 CHERRY
20140207000035480

A handwritten signature in black ink, appearing to be "J. W. Fuhrmeister", is written over the typed name and title.