

**Send Tax Notice To:**  
Wells Fargo Bank, NA  
c/o Wells Fargo Bank, N. A.  
2324 Overland Avenue  
MAC#B6955-01C  
Billings, MT 59102

**When Recorded Return to:**  
David Sigler, Esq.  
Morris|Hardwick|Schneider, LLC  
One Independence Plaza, Suite 416  
Birmingham, AL 35209

STATE OF ALABAMA )

COUNTY OF SHELBY )

**FORECLOSURE DEED**

KNOW ALL MEN BY THESE PRESENTS, that:

WHEREAS, heretofore, on, to-wit: the 26th day of July, 2010, Linda G. Shockley, a single person and Virgil P. Blake, a single person, executed that certain mortgage on real property hereinafter described to Wells Fargo Bank, N.A., which said mortgage was recorded in the Office of the Judge of Probate of Shelby County, Alabama, as Instrument Number 20100728000240000, in the aforesaid Probate Office; and

WHEREAS, in and by said mortgage, the Transferee was authorized and empowered in case of default in the payment of the indebtedness secured thereby, according to the terms thereof, to sell said property before the Courthouse door in the City of Columbiana, Shelby County, Alabama, after giving notice of the time, place, and terms of said sale in some newspaper published in said County by publication once a week for three (3) consecutive weeks prior to said sale at public outcry for cash, to the highest bidder, and said mortgage provided that in case of sale under the power and authority contained in the same, the Transferee or any person conducting said sale for the Transferee was authorized to execute title to the purchaser at said sale; and it was further provided in and by said mortgage that the Transferee may bid at the sale and purchase said property if the highest bidder thereof; and

WHEREAS, default was made in the payment of the indebtedness secured by said mortgage, and the said Wells Fargo Bank, NA did declare all of the indebtedness secured by said mortgage, subject to foreclosure as therein provided and did give due and proper notice of the foreclosure of said mortgage by

publication in the Shelby County Reporter, a newspaper of general circulation published in Shelby County, Alabama, in its issues of December 11, 2013, December 18, 2013, December 25, 2013; and

WHEREAS, on January 30, 2014, the day on which the foreclosure was due to be held under the terms of said notice, between the legal hours of sale, said foreclosure was duly conducted, and Wells Fargo Bank, NA did offer for sale and sell at public outcry in front of the Courthouse door in Columbiana, Shelby County, Alabama, the property hereinafter described; and

WHEREAS, Edie Pickett was the auctioneer and the person conducting the sale for said Wells Fargo Bank, NA; and

WHEREAS, Wells Fargo Bank, NA, was the highest bidder and best bidder in the amount of One Hundred Six Thousand Five Hundred and 00/100 Dollars (\$106,500.00) on the indebtedness secured by said mortgage, the said Wells Fargo Bank, NA, by and through David Sigler as attorney for said Transferee, does hereby convey unto Wells Fargo Bank, NA all of its right, title, and interest in and to the following described property situated in Shelby County, Alabama, to-wit:



20140205000033440 2/5 \$28.00  
Shelby Cnty Judge of Probate, AL  
02/05/2014 02:08:03 PM FILED/CERT




Commence at the Southwest corner of the SE ¼ of SW ¼ of Section 21, Township 19 South, Range 1 East, and run thence Westerly along the South boundary of said ¼ ¼ Section 410 feet to the point of beginning of the tract herein described; thence North and parallel with the East boundary of said ¼ ¼ Section 1320 feet to the North boundary of said ¼ ¼ Section; thence West along the North boundary of said ¼ ¼ Section 280 feet; thence South and parallel with the East boundary of said ¼ ¼ Section 1320 feet to the South boundary of said ¼ ¼ Section; thence East along the South boundary of said ¼ ¼ Section 280 feet to the point of beginning.


Less and Except the following described property: Commence at the Northeast corner of the SE ¼ of the SW ¼ of Section 21, Township 19 South, Range 1 East, Shelby County, Alabama, and proceed North 89 deg. 59 min. 04 sec. West along the North boundary of said ¼ ¼ for a distance of 420.12 feet to the point of beginning of herein described parcel of land; thence South 0 deg. 09 min. 13 sec. East 155.79 feet; thence South 89 deg. 08 min. 29 sec. West 279.83 feet; thence North 0 deg. 09 min. 13 sec. West 155.79 feet; thence North 89 deg. 08 min. 29 sec. East 279.63 feet back to the point of beginning.

Subject to a 25 foot easement being more particularly described as follows: Commence at the Northeast corner of the SE ¼ of the SW ¼ of Section 21, Township 19 South, Range 1 East, Shelby County, Alabama and proceed North 89 deg. 59 min. 04 sec. West along the North boundary of said ¼ ¼ for a distance of 420.12 feet; thence South 0 deg. 09 min. 13 sec. East 155.79 feet; thence South 89 deg. 08 min. 29 sec. West 254.53 feet to the point of beginning of easement; thence South 0 deg. 09 min. 13 sec. East along the East boundary of said easement for a distance of 1108.17 feet to a point on the North right of way boundary of Old Highway 280; thence South 89 deg. 50 min. 47 sec. West along right of way boundary of said road for a distance of 15.00 feet; thence North 0 deg. 09 min. 13 sec. West along West boundary of said easement for a distance of 1108.17 feet; thence North 89 deg. 08 min. 29 sec. East for a distance of 25.00 feet, back to the point of beginning of easement. All being situated in Shelby County, Alabama.

TO HAVE AND TO HOLD the above described property unto Wells Fargo Bank, NA its successors/heirs and assigns, forever; subject, however, to the statutory rights of redemption from said foreclosure sale on part of the entitled to redeem as provided by the laws in the State of Alabama; and also subject to all recorded mortgages, encumbrances, recorded or unrecorded easements, liens, taxes, assessments, right-of-way, and other matters of record in the aforesaid Probate Office.

IN WITNESS WHEREOF, Wells Fargo Bank, NA has caused this indenture to be executed by and through David Sigler, as attorney for said Transferee, and said David Sigler, as attorney for said Transferee, has hereto set his/her hand and seal on this the 5<sup>th</sup> day of February, 2014.

  
20140205000033440 3/5 \$28.00  
Shelby Cnty Judge of Probate, AL  
02/05/2014 02:08:03 PM FILED/CERT

Wells Fargo Bank, NA  
By:   
\_\_\_\_\_  
David Sigler, Attorney for Transferee

STATE OF ALABAMA                    )  
COUNTY OF JEFFERSON            )

I, the undersigned, a Notary Public in and for said County in said State, hereby certify that David Sigler whose name as Attorney for Wells Fargo Bank, NA., is signed to the foregoing conveyance and who is known to me, acknowledged before me on this day that, being informed of the contents of the conveyance he/she as such Attorney for Wells Fargo Bank, NA and with full authority, executed the same voluntarily on the day the same bears date for and as the act of said Transferee.


Given under my hand and seal of office this 5 day of February, 2014.

  
\_\_\_\_\_  
NOTARY PUBLIC

My Commission Expires **NOTARY PUBLIC STATE OF ALABAMA AT LARGE**  
**MY COMMISSION EXPIRES: June 15, 2016**  
**BONDED THRU NOTARY PUBLIC UNDERWRITERS**

This instrument prepared by:

David Sigler, Esq.  
Morris|Hardwick|Schneider, LLC  
1 Independence Plaza  
Suite 416  
Birmingham, AL 35209

  
20140205000033440 4/5 \$28.00  
Shelby Cnty Judge of Probate, AL  
02/05/2014 02:08:03 PM FILED/CERT



# Real Estate Sales Validation Form

This Document must be filed in accordance with Code of Alabama 1975, Section 40-22-1

Grantor's Name: Virgil P. Blake Linda G. Shockley  
Mailing Address: 4850 Old Highway 280  
Westover, AL 35147-8207

Grantee's Name: Wells Fargo Bank, NA  
Mailing Address: 2324 Overland Avenue  
MAC#B6955-01C  
Billings, MT 59102

Property Address: 4850 Old Highway 280  
Westover, AL 35147-8207

Date of Sale: January 30, 2014

Total Purchase Price \$ 106,500.00  
or \$  
Actual Value \$  
or \$  
Assessor's Market Value

The purchase price or actual value claimed on this form can be verified in the following documentary evidence: (check one)  
(Recordation of documentary evidence is not required)

☐ Bill of Sale

☐ Appraisal

☐ Sales Contract

☒ Other Foreclosure Bid Amount

☐ Closing Statement

If the conveyance document presented for recordation contains all of the required information referenced above, the filing of this form is not required.

## Instructions

Grantor's name and mailing address - provide the name of the person or persons conveying interest to property and their current mailing address.

Grantee's name and mailing address - provide the name of the person or persons to whom interest to property is being conveyed.

Property address - the physical address of the property being conveyed, if available.

Date of Sale - the date on which interest to the property was conveyed.

Total purchase price - the total amount paid for the purchase of the property, both real and personal, being conveyed by the instrument offered for record.

Actual value - if the property is not being sold, the true value of the property, both real and personal, being conveyed by the instrument offered for record. This may be evidenced by an appraisal conducted by a licensed appraiser or the assessor's current market value.

If no proof is provided and the value must be determined, the current estimate of fair market value, excluding current use valuation, of the property as determined by the local official charged with the responsibility of valuing property for property tax purposes will be used and the taxpayer will be penalized pursuant to Code of Alabama 1975 § 40-22-1 (h).

I attest, to the best of my knowledge and belief that the information contained in this document is true and accurate. I further understand that any false statements claimed on this form may result in the imposition of the penalty indicated in Code of Alabama 1975 § 40-22-1 (h).

Date 2-5-2014

Print Jaclyn Collier

Sign Jaclyn Collier  
Grantee

Unattested  
(verified by)

20140205000033440 5/5 \$28.00  
Shelby Cnty Judge of Probate, AL  
02/05/2014 02:08:03 PM FILED/CERT