



20140204000031030 1/6 \$48.50
Shelby Cnty Judge of Probate, AL
02/04/2014 08:48:26 AM FILED/CERT

This instrument was prepared by

BRYANT BANK (name)

21290 HIGHWAY 25 COLUMBIANA AL 35051 (address)

_____ State of Alabama _____ Space Above This Line For Recording Data _____

MODIFICATION OF MORTGAGE

DATE AND PARTIES. The date of this Real Estate Modification (Modification) is 12-06-2013.
The parties and their addresses are:

MORTGAGOR: MARLIN T. GALLUPS AND JUDY J. GALLUPS, HUSBAND AND WIFE
1420 HWY 7
WILSONVILLE, AL 35186

LENDER: BRYANT BANK
ORGANIZED AND EXISTING UNDER THE LAWS OF THE STATE OF ALABAMA
21290 HIGHWAY 25
COLUMBIANA, AL 35051

BACKGROUND. Mortgagor and Lender entered into a Security Instrument dated 11-14-2008 and recorded on 12-01-2008. The Security Instrument was recorded in the records of SHELBY County, Alabama at INST# 20081201000452140. The property is located in SHELBY County at 1420 HIGHWAY 7, WILSONVILLE, AL 35186.

Described as:
SEE ATTACHED EXHIBIT "A"

MODIFICATION. For value received, Mortgagor and Lender agree to modify the original Security Instrument. Mortgagor and Lender agree that this Modification continues the effectiveness of the original Security Instrument. The Security Instrument was given to secure the original debts and obligations (whether identified as Secured Debts, Sums Secured, or otherwise) that now have been modified. Together with this Modification, the Security Instrument now secures the following debts and all extensions, renewals, refinancings, modifications and replacements. *(Include items such as borrower's name, note or contract amounts, interest rates (whether variable), maturity dates, etc.)*

NOTE DATED 12/6/2013 IN THE AMOUNT OF \$75,000.00

MORTGAGE TAXES PAID ON \$13,000.00

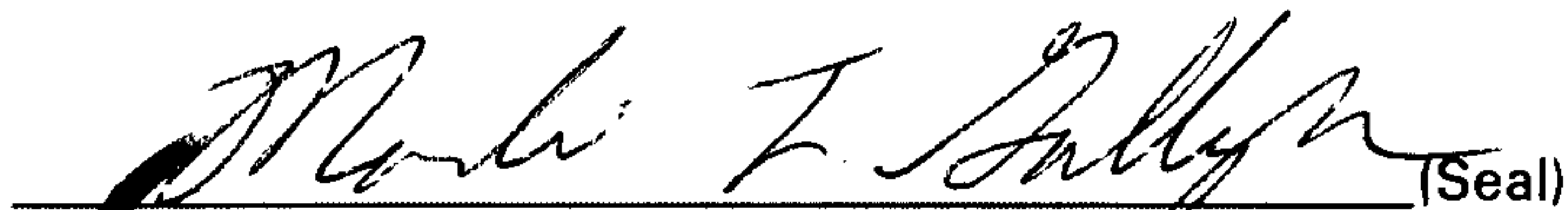
IF THE PROPERTY DESCRIBED IN SECTION 2 OF THE MORTGAGE DATED 11/14/2008 IS MY PRINCIPAL RESIDENCE OR BECOMES MY PRINCIPAL RESIDENCE WHILE THIS MORTGAGE IS IN EFFECT (COLLECTIVELY, "HOMESTEAD PROPERTY"), I HEREBY WAIVE ANY AND ALL HOMESTEAD RIGHTS AND EXEMPTIONS IN THE HOMESTEAD PROPERTY AS GRANTED UNDER THE CONSTITUTION AND LAWS OF THE STATE OF ALABAMA FOR AS LONG AS I OCCUPY THE HOMESTEAD PROPERTY AS A PRINCIPAL RESIDENCE.

☒ **MAXIMUM OBLIGATION LIMIT.** The total principal amount secured by the Security Instrument at any one time will not exceed \$75,000.00 ☒ which is a \$13,000.00 ☒ increase ☐ decrease in the total principal amount secured. This limitation of amount does not include interest and other fees and charges validly made pursuant to the Security Instrument. Also, this limitation does not apply to advances made under the terms of the Security Instrument to protect Lender's security and to perform any of the covenants contained in the Security Instrument.

WARRANTY OF TITLE. Mortgagor warrants that Mortgagor is or will be lawfully seized of the estate conveyed by the Security Instrument and has the right to grant, bargain, convey, sell, and mortgage the property. Mortgagor also warrants that such same property is unencumbered, except for encumbrances of record.

CONTINUATION OF TERMS. Except as specifically amended in this Modification, all terms of the Security Instrument remain in effect.


SIGNATURES: By signing below, Mortgagor agrees to the terms and covenants contained in this Modification. Mortgagor also acknowledges receipt of a copy of the Modification.


(Signature) MARLIN T. GALLUPS (Seal)
12-6-13 (Date)

(Signature) (Date) (Seal)

(Signature) (Date) (Seal)

(Witness as to all signatures)


(Signature) JUDY J. GALLUPS (Seal)
12/6/13 (Date)

(Signature) (Date) (Seal)

(Signature) (Date) (Seal)

(Witness as to all signatures)

ACKNOWLEDGMENT:

STATE OF ALABAMA, COUNTY OF Shelby } ss.


(Individual) I, a notary public, hereby certify that MARLIN T. GALLUPS; JUDY J. GALLUPS, HUSBAND AND WIFE

whose name(s) is/are signed to the foregoing conveyance, and who is/are known to me, acknowledged before me on this day that, being informed of the contents of the conveyance, he/she/they executed the same voluntarily on the day the same bears date. Given under my hand this 6TH day of DECEMBER, 2013.

My commission expires:

(Seal)


(Notary Public)


20140204000031030 2/6 \$48.50
Shelby Cnty Judge of Probate, AL
02/04/2014 08:48:26 AM FILED/CERT

MY COMMISSION EXPIRES APRIL 8, 2017

Mortgage Rider

Lender

BRYANT BANK
21290 HIGHWAY 25
COLUMBIANA, AL 35051

Owner

MARLIN T. GALLUPS; JUDY J. GALLUPS

1420 HWY 7, WILSONVILLE, AL 35186

Property Address: 1420 HIGHWAY 7, WILSONVILLE, AL 35186

Mortgage Rider

This Mortgage Rider, dated 12-06-2013, is incorporated into and amends the mortgage, deed of trust, or security deed (the Security Instrument) of the same date. The Security Instrument covers the Property described above.

Secured Debt

Secured Debt. The Secured Debt and Future Advances (sometimes referred to as Secured Debts) section of the Security Instrument is amended to add the following sentence as the last sentence in the final paragraph:

This Security Instrument will not secure any other debt if Lender fails, with respect to that other debt, to fulfill any necessary requirements or limitations of Sections 18(s), 19(a), 32 or 35 of Regulation Z.

Escrow

☐ **Escrow for Taxes and Insurance.** The Escrow for Taxes and Insurance section is revised to read as follows:

☐ **Escrow for Taxes and Insurance.** As provided in a separate agreement, the Mortgagor or Grantor agrees to pay to Lender funds for taxes and insurance in escrow.

☐ **Escrow for Taxes and Insurance.** Mortgagor or Grantor will pay to Lender amounts for (a) yearly taxes and assessments on the Property which under the law may be superior to this Security Instrument, (b) yearly leasehold payments or ground rents (if any), (c) yearly premiums for hazard or property insurance, (d) yearly premiums for flood insurance (if any), and (e) yearly premiums for mortgage insurance (if any). Mortgagor or Grantor will pay those amounts to Lender unless Lender tells Mortgagor or Grantor, in writing, that Mortgagor or Grantor does not have to do so, or unless the law requires otherwise. Mortgagor or Grantor will make those payments at the times required by Lender.

Lender will estimate from time to time Mortgagor or Grantor's yearly taxes, assessments, leasehold payments or ground rents and insurance premiums, which will be called the Escrow Items. Lender will use existing assessments and bills and reasonable estimates of future assessments and bills. The amounts that Mortgagor or Grantor pays to Lender for Escrow Items under this section will be called the Funds. Lender will collect and hold Funds in an amount not to exceed the maximum amount a lender for a federally related mortgage loan may require for Mortgagor or Grantor's escrow account under the federal Real Estate Settlement Procedures Act of 1974 (as amended), unless another law that applies to the Funds sets a lesser amount. If so, Lender will collect and hold Funds in the lesser amount.

Lender will keep the Funds in a savings or banking institution which has its deposits or accounts insured or guaranteed by a federal or state agency. If Lender is such an institution, Lender may hold the Funds. Lender will use the Funds to pay the Escrow Items. Lender will give Mortgagor or Grantor, without charge, an annual accounting of the Funds. That accounting must show all additions to and deductions from the Funds and the reason for each deduction.


Lender may not charge Mortgagor or Grantor for holding or keeping the Funds, for using the Funds to pay Escrow Items, for analyzing Mortgagor or Grantor's payments of Funds, or for receiving, verifying and totaling assessments and bills. However, Lender may charge Mortgagor or Grantor for these services if Lender pays Mortgagor or Grantor interest on the Funds

and if the law permits Lender to make such a charge. Lender may require Mortgagor or Grantor to pay a one-time charge for an independent real estate tax reporting service used by Lender in accordance with the Secured Debts, unless applicable law provides otherwise. Lender will not be required to pay Mortgagor or Grantor any interest or earnings on the Funds unless either (i) Lender and Mortgagor or Grantor agree in writing, at the time Mortgagor or Grantor signed this Security Instrument, that Lender will pay interest on the Funds; or (ii) the law requires Lender to pay interest on the Funds.

If the Funds held by Lender exceed the amounts permitted to be held by applicable law, Lender will account to borrower for the excess Funds in accordance with the requirements of applicable law. If the amount of the funds held by Lender at any time is not sufficient to pay the Escrow Items when due, Lender may notify borrower in writing, and, in such case, borrower will pay to Lender the amount necessary to make up the shortage or deficiency. Borrower shall make up the shortage or deficiency as Lender directs, subject to the requirements of applicable law.

If, by reason of any default under this Security Instrument, Lender declares all Secured Debts due and payable, Lender may then apply any Funds against the Secured Debts.

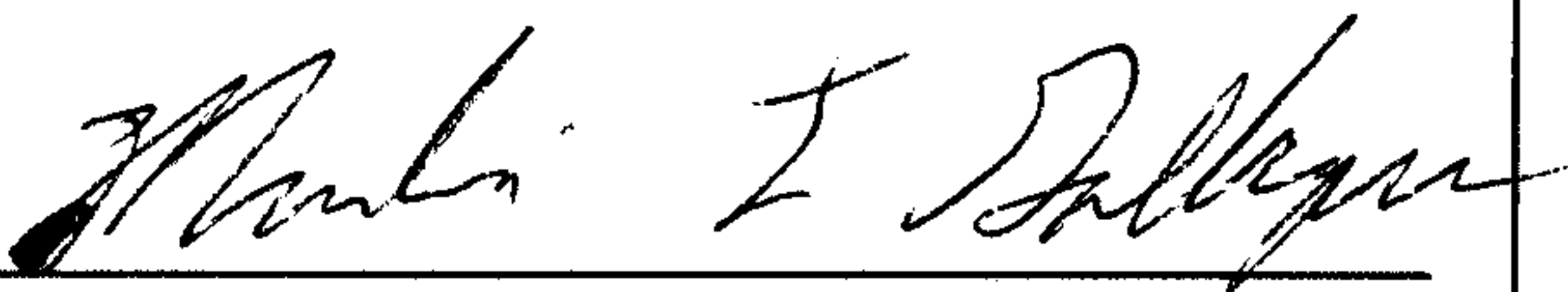
When Mortgagor or Grantor has paid all of the sums secured, Lender will promptly refund to Mortgagor or Grantor any Funds that are then being held by Lender.



Signatures

Signatures. The Undersigned agree to the terms contained in this Rider.

Owner



Date

MARLIN T. GALLUPS

12-6-13


(Seal)

Date

(Seal)

☐ Refer to the attached *Signature Addendum* for additional parties and signatures.

Mortgage Rider
VMP® Bankers Systems™
Wolters Kluwer Financial Services © 2011



Date

JUDY J. GALLUPS

12/6/13

(Seal)

Date

(Seal)

MTG-R 4/30/2011
VMP-C701 (1104).00
Page 3 of 3



20140204000031030 5/6 \$48.50
Shelby Cnty Judge of Probate, AL
02/04/2014 08:48:26 AM FILED/CERT

EXHIBIT A

Commence at the Northeast corner of the Southeast Quarter of the Southwest Quarter of Section 10, Township 21 South, Range 1 East; run thence in a Westerly direction along the North line of said Quarter-Quarter Section for 344.0 feet to the point of beginning; continue Westerly along said Quarter-Quarter Section line for 209.94 feet to the East right of way of County Road Number 7; thence turn an interior angle right of 117 degrees 28 minutes 21 seconds and run Southwesterly along said East right of way for 189.84 feet; run thence in a Southwesterly direction along said right of way and curve to the right having a radius of 1710.40 feet for an arc length of 189.14 feet; thence turn an interior angle right (measured from the chord of the preceding curve) of 84 degrees 39 minutes 46 seconds and run Southeasterly for 255.97 feet; thence turn an interior angle right of 84 degrees 56 minutes 27 seconds and run Northeasterly for 469.49 feet to the point of beginning.

Being situated in the Southwest Quarter of Section 10, Township 21 South, Range 1 East, Shelby County, Alabama.



20140204000031030 6/6 \$48.50
Shelby Cnty Judge of Probate, AL
02/04/2014 08:48:26 AM FILED/CERT