


PARTIAL RELEASE FROM CORRECTED AND RESTATED  
COALBED METHANE GAS LEASE

  
20131230000495870 1/8 \$38.00  
Shelby Cnty Judge of Probate, AL  
12/30/2013 12:59:22 PM FILED/CERT

STATE OF ALABAMA                     )  
  )  
COUNTIES OF BIBB AND SHELBY    )

This Partial Release from Corrected and Restated Coalbed Methane Gas Lease is made and executed by CALERA GAS LLC, a Nevada limited liability company ("Lessee"), effective as of September 1, 2013.

WITNESSETH:

WHEREAS, Alabama Power Company and Southern Electric Generating Company (therein collectively as "Lessor") and CDX Gas LLC and CDX Sequoya, LLC (therein collectively as "Lessee") entered into a COALBED METHANE GAS LEASE dated and effective as of July 9, 2004, wherein Lessee leased certain interests from Lessor in Bibb and Shelby Counties, Alabama; and

WHEREAS, Alabama Power Company and Southern Electric Generating Company (collectively as "Lessor") and CDX Gas, LLC and CDX Sequoya, LLC (therein collectively as "Lessee") entered into a CORRECTED AND RESTATED COALBED METHANE GAS LEASE dated and effective as of July 9, 2004, wherein the parties corrected certain typographical errors and errors in the property descriptions, and which restated and replaced the original COALBED METHANE GAS LEASE; and

WHEREAS, as of July 9, 2004, Alabama Power Company and Southern Electric Generating Company (collectively as "Lessor") and CDX Gas, LLC and CDX Sequoya, LLC (therein collectively as "Lessee") entered into an AMENDMENT TO CORRECTED AND RESTATED COALBED METHANE GAS LEASE that included certain acreage that was intended to be included and covered thereby and was inadvertently omitted from the lands described in Exhibit "A" attached to the CORRECTED AND RESTATED COALBED METHANE GAS LEASE; and

WHEREAS, as of July 9, 2004, Alabama Power Company and Southern Electric Generating Company (collectively as "Lessor") and CDX Gas, LLC and CDX Sequoya, LLC (therein collectively as "Lessee") entered into a SECOND AMENDMENT TO CORRECTED AND RESTATED COALBED METHANE GAS LEASE so that the Lease would cover the acreage described in Exhibit "A" attached to the CORRECTED AND RESTATED COALBED METHANE GAS LEASE plus and in addition to the acreage described in Exhibit "A" attached to the Second Amendment; and

WHEREAS, as of July 9, 2004, Alabama Power Company and Southern Electric Generating Company (collectively as "Lessor") and CDX Gas, LLC and CDX Sequoya, LLC (therein collectively as "Lessee") entered into a THIRD AMENDMENT TO CORRECTED AND RESTATED COALBED METHANE GAS LEASE in order to include certain acreage that was intended to be included and covered thereby and was inadvertently omitted so that the Lease



would cover the acreage described in Exhibit "A" attached to the CORRECTED AND RESTATED COALBED METHANE GAS LEASE plus and in addition to the acreage described in Exhibit "A" attached to the Third Amendment; and

WHEREAS, as of July 9, 2004, Alabama Power Company and Southern Electric Generating Company (collectively as "Lessor") and CDX Gas, LLC and CDX Sequoya, LLC (therein collectively as "Lessee") entered into a FOURTH AMENDMENT TO CORRECTED AND RESTATED COALBED METHANE GAS LEASE to include certain acreage that was intended to be included and covered thereby and was inadvertently omitted so that the Lease would cover the acreage described in Exhibit "A" attached to the CORRECTED AND RESTATED COALBED METHANE GAS LEASE plus and in addition to the acreage described in Exhibit "A" attached to the Fourth Amendment; and

WHEREAS, the Exhibit "A" to the FOURTH AMENDMENT TO CORRECTED AND RESTATED COALBED METHANE GAS LEASE recites as to the covered acreage:

	Gross Acres	Segco Net Acres
Total acres in Corrected and Restated Coalbed Methane Gas Lease	39,175.45	27,760.57
Total acres included in AMENDMENT TO CORRECTED AND RESTATED COALBED METHANE GAS LEASE	622.00	311.00
Total acres included in SECOND AMENDMENT TO CORRECTED AND RESTATED COALBED METHANE GAS LEASE	50.0	50.0
Total acres included in, THIRD AMENDMENT TO CORRECTED AND RESTATED COALBED METHANE GAS LEASE	13.52	13.52
Total acres included in this, FOURTH AMENDMENT TO CORRECTED AND RESTATED COALBED METHANE GAS LEASE	40.00	40.00
<b>TOTAL AMENDED LEASE ACREAGE</b>	<b>39,900.97</b>	<b>28,175.09</b>

Bibb County Net Acres  
Shelby County Net Acres

14,263.35  
13,911.74

WHEREAS, Alabama Power Company and Southern Electric Generating Company (collectively as "Lessor") and CDX Gas, LLC and CDX Sequoya, LLC (therein collectively as "Lessee") thereafter entered into a FIFTH AMENDMENT TO CORRECTED AND RESTATED COALBED METHANE GAS LEASE dated May 1, 2007, and a SIXTH AMENDMENT TO CORRECTED AND RESTATED COALBED METHANE GAS LEASE, also dated May 1, 2007, and a SEVENTH AMENDMENT TO CORRECTED AND RESTATED COALBED METHANE GAS LEASE, as of September 4, 2008, each which amendments modified certain terms of the Lease but did not affect the property descriptions or acreage covered by the Lease; and

WHEREAS, CDX Gas, LLC, et al., assigned all their right, title and interest in said Lease to Calera Gas LLC at RPB 234, Page 93 of the Probate Records of Bibb County, Alabama, and as Document No. 2009072400285890 of the Probate Records of Shelby County, Alabama; and



WHEREAS, Alabama Power Company and Southern Electric Generating Company (collectively as "Lessor") and Calera Gas LLC (as "Lessee") entered into an EIGHTH AMENDMENT TO CORRECTED AND RESTATED COALBED METHANE GAS LEASE dated December 6, 2011, and a NINTH AMENDMENT TO CORRECTED AND RESTATED COALBED METHANE GAS LEASE dated June 3, 2013, each which amendments also modified certain terms of the Lease but, again, did not affect the property descriptions or acreage covered by the Lease; and

WHEREAS, Section 3.12 of the Lease permits the Lessee to release acreage from Lease the in accordance with the following terms:

“3.12 Partial Release. At any time five (5) years after the date hereof, and from time to time thereafter, Lessee shall have the right to release from the terms of this Agreement any and all of the Leased Premises. Upon delivery of a recorded release of acreage from the terms of this Agreement, Lessee shall be relieved from any and all further obligations hereunder relating to the net mineral acres released, including, without limitation, minimum production or royalty payments, shut-in and venting payments, well drilling obligations and the obligation to protect such acreage from drainage from offset property production; provided that Lessee shall not be relieved of any liability accrued prior to the date of the release. No release shall include less that eighty (80) acres in surface area, the length of which released tract shall not be more than twice its width and shall be so situated so as not to prevent reasonable development of such tract.”

WHEREAS, Lessee desires to exercise its right to release acreage under the Lease by releasing all of the Leased Premises; SAVE AND EXCEPT for the 80 acres assigned to each of the wells listed by name and permit number and more fully described on Exhibit “A”:

NOW, THEREFORE, effective as of September 1, 2013, Calera Gas LLC as successor Lessee under that certain CORRECTED AND RESTATED COALBED METHANE GAS LEASE, dated and effective as of July 9, 2004, as heretofore amended, does hereby release, relinquish and surrender ALL ACREAGE AND LANDS COVERED THEREBY, SAVE AND EXCEPT THERE IS RESERVED AND EXCEPTED, AND THIS PARTIAL RELEASE DOES NOT INCLUDE, THOSE CERTAIN ACREAGES AND LANDS SITUATED IN SHELBY AND BIBB COUNTIES, ALABAMA WITHIN EACH OF PRODUCTION UNITS ON WHICH EACH OF THE WELLS LISTED BY NAME AND PERMIT NUMBERS ASSIGNED BY THE STATE OIL AND GAS BOARD OF ALABAMA ARE LOCATED AND AS MORE FULLY DESCRIBED BY LOCATION ON THE ATTACHED EXHIBIT “A”.

Lessee acknowledges that in all other respects the CORRECTED AND RESTATED COALBED METHANE GAS LEASE, dated and effective as of July 9, 2004, as heretofore amended, shall remain unchanged and shall remain in full force and effect and subject to all terms and provisions contained therein.

IN WITNESS WHEREOF, this instrument is executed on this 20<sup>th</sup> day of December, 2013, but effective as of the 1<sup>st</sup> day of September, 2013, in multiple originals.

CALERA GAS LLC

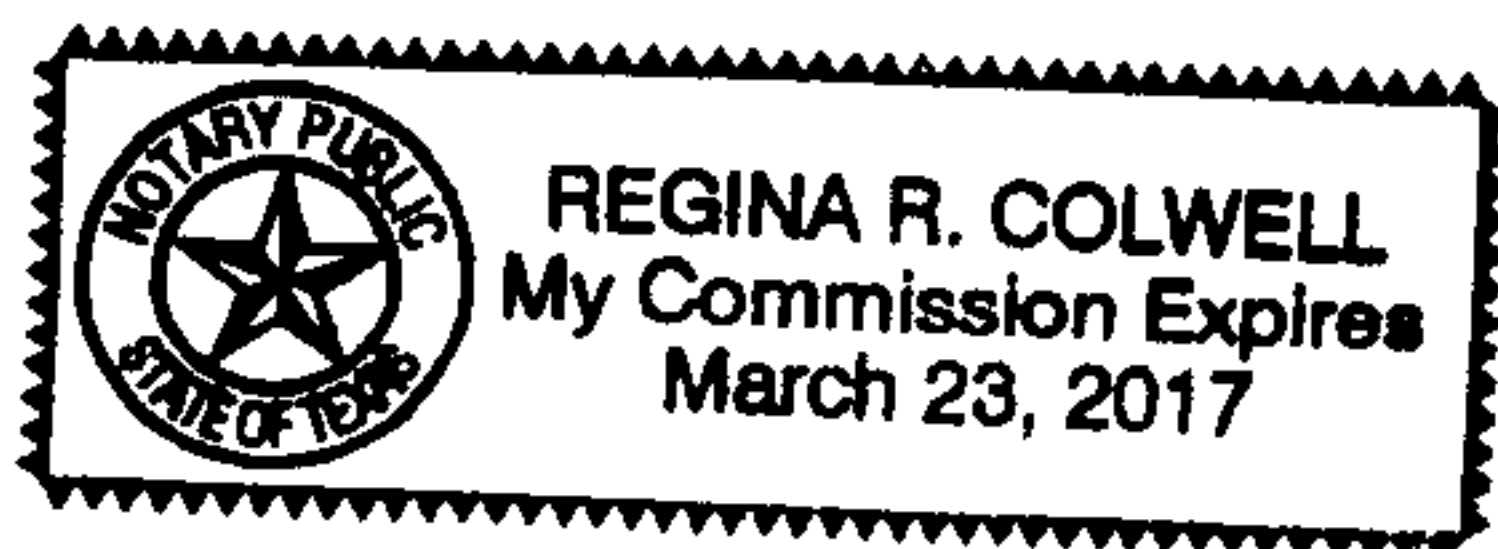
By: [Signature]  
Name: J. J. FRENCH, JR.  
Title: VICE PRESIDENT

ACKNOWLEDGMENT

STATE OF TEXAS )  
COUNTY OF Dallas )

I, a Notary Public, in and for said County in said State, hereby certify that J. J. FRENCH, JR., whose name as VICE PRESIDENT of Calera Gas LLC, a Nevada limited liability company, is signed to the foregoing instrument and who is known to me, acknowledged before on this day that, being informed of the contents of the instrument, he, as such officer and with full authority, executed the same voluntarily for and as the act of said corporation.

Given under my hand and seal this 20<sup>th</sup> day of December, 2013.



[Signature]  
NOTARY PUBLIC  
in and for Dallas County, Texas

This instrument was prepared by J. J. French, Jr., Vice President of Calera Gas LLC, 8222 Douglas Avenue, Suite 675, Dallas, Texas 75225.



EXHIBIT "A"  
TO THE PARTIAL RELEASE FROM CORRECTED AND RESTATED  
COALBED METHANE LEASE

THOSE CERTAIN ACREAGES AND LANDS IN SHELBY AND BIBB COUNTIES, ALABAMA SITUATED WITHIN EACH OF PRODUCTION UNITS ON WHICH EACH OF THE WELLS LISTED BELOW BY NAME AND PERMIT NUMBERS ASSIGNED BY THE STATE OIL AND GAS BOARD OF ALABAMA ARE LOCATED AND AS MORE FULLY DESCRIBED BELOW BY LOCATION, ARE RESERVED AND EXCLUDED FROM THE PARTIAL RELEASE TO WHICH THIS EXHIBIT "A" IS ATTACHED AND ARE NOT RELEASED, RELINGUISHED OR SURRENDERED.

**In Shelby County, Alabama:**

Well / Unit Name	Permit Number	Location
Segco-KCB 04-02-01	13863-C	W/2 of NE/4, Section 4, Township 22S, Range 4W
Segco-KCB 04-04-02	13864-C	W/2 of NW/4, Section 4, Township 22S, Range 4W
Segco-KCB 04-06-03	13865-C	E/2 of NW/4, Section 4, Township 22S, Range 4W
Segco-KCB 04-08-04	13866-C	E/2 of NE/4, Section 4, Township 22S, Range 4W
Segco-KCB 04-10-05	14363-C	W/2 of SE/4, Section 4, Township 22S, Range 4W
Segco-KCB 04-12-06	13868-C	W/2 of SW/4, Section 4, Township 22S, Range 4W
Segco-KCB 04-14-07A	14200-C	E/2 of SW/4, Section 4, Township 22S, Range 4W
Segco-KCB-GSPC 04-16-08	14362-C	E/2 of SE/4, Section 4, Township 22S, Range 4W
Segco-KCB 09-02-15	13885-C	W/2 of NE/4, Section 9, Township 22S, Range 4W
Segco 09-04-16	13886-C	W/2 of NW/4, Section 9, Township 22S, Range 4W
Segco-KCB 09-06-17	13887-C	E/2 of NW/4, Section 9, Township 22S, Range 4W
Segco-KCB-GSPC 10-06-18	14150-C	E/2 of NW/4, Section 10, Township 22S, Range 4W
Segco-KCB-GSPC 10-12-19	14361-C	W/2 of SW/4, Section 10, Township 22S, Range 4W
Segco-KCB 31-02-20	13936-C	NW of 4NE/4 & NE/4 of NW/4, Section 31, Township 21S, Range 3W
Segco-KCB 31-04-21	14662-C	W/2 of NW/4, Section 31, Township 21S, Range 3W
Segco-KCB 31-07-22	13925-C	SE/4 of NW/4 & SW/4 of NE/4, Section 31, Township 21S, Range 3W
Segco-KCB 31-08-23	13938-C	E/2 of NE/4, Section 31, Township 21S, Range 3W
Segco-KCB 31-14-24	13937-C	E/2 of SW/4, Section 31, Township 21S, Range 3W
Segco-KCB 36-01-25	13939-C	E/2 of NE/4, Section 36, Township 21S, Range 4W
Segco-KCB 36-03-26	13986-C	E/2 of NW/4, Section 36, Township 21S, Range 4W
Segco-KCB 36-05-27	13812-C	W/2 of NW/4, Section 36, Township 21S, Range 4W
Segco-KCB 36-07-28	13813-C	W/2 of NE/4, Section 36, Township 21S, Range 4W
Segco-KCB 36-09-29	13987-C	E/2 of SE/4, Section 36, Township 21S, Range 4W
Segco-KCB 36-11-30	13814-C	E/2 of SW/4, Section 36, Township 21S, Range 4W
Segco-KCB 36-15-31	13815-C	W/2 of SE/4, Section 36, Township 21S, Range 4W
Segco-KCB 36-13-34	14659-C	W/2 of SW/4, Section 36, Township 21S, Range 4W
Segco-KCB 31-12-41	14663-C	W/2 of SW/4, Section 31, Township 21S, Range 3W
Segco-KCB 35-16-42	14741-C	E/2 of SE/4, Section 35, Township 21S, Range 4W
Segco 03-10-50	14569-C	W/2 of SE/4, Section 3, Township 22S, Range 4W
Segco 03-12-51	14568-C	W/2 of SW/4, Section 3, Township 22S, Range 4W
Segco 03-14-52	14571-C	E/2 of SW/4, Section 3, Township 22S, Range 4W
Segco-KCB 03-16-53	14570-C	E/2 of SE/4, Section 3, Township 22S, Range 4W
Segco-KCB 11-02-58	14577-C	W/2 of NE/4, Section 11, Township 22S, Range 4W
Segco-KCB 11-04-59	14660-C	NW/4 of NW/4, Section 11, Township 22S, Range 4W
Segco-KCB 10-01-96	14593-C	N/2 of NE/4, Section 10, Township 22S, Range 4W



Segco-KCB 10-08-97	14604-C	S/2 of NE/4, Section 10, Township 22S, Range 4W
Segco-KCB 11-06-98	14051-C	E/2 of NW/4, Section 11, Township 22S, Range 4W
Segco-KCB 11-08-99	14052-C	E/2 of NE/4, Section 11, Township 22S, Range 4W
Segco-KCB 11-10-100	14053-C	W/2 of SE/4, Section 11, Township 22S, Range 4W
Segco 11-12-101	14664-C	W/2 of SW/4, Section 11, Township 22S, Range 4W
Segco-KCB 11-14-102	14055-C	E/2 of SW/4, Section 11, Township 22S, Range 4W
Segco-KCB 11-16-103	14528-C	E/2 of SE/4, Section 11, Township 22S, Range 4W
Segco 24-02-104	14139-C	N/2 of NE/4, Section 24, Township 21S, Range 4W
Segco 24-08-105	14761-C	S/2 of NE/4, Section 24, Township 21S, Range 4W
Segco 24-10-106	14083-C	W/2 of SE/4, Section 24, Township 21S, Range 4W
Segco 24-16-107	14082-C	E/2 of SE/4, Section 24, Township 21S, Range 4W
Segco-KCB 23-06-110	14030-C	E/2 of NW/4, Section 23, Township 22S, Range 4W
Segco-KCB 23-10-111	14129-C	W/2 of SE/4, Section 23, Township 22S, Range 4W
Segco-KCB 23-12-112	14029-C	W/2 of SW/4, Section 23, Township 22S, Range 4W
Segco-KCB 23-14-113	14031-C	E/2 of SW/4, Section 23, Township 22S, Range 4W
Segco-KCB 23-16-114	14529-C	E/2 of SE/4, Section 23, Township 22S, Range 4W
Segco-KCB 23-02-129	14454-C	W/2 of NE/4, Section 23, Township 22S, Range 4W
Segco-KCB 23-04-130	14456-C	W/2 of NW/4, Section 23, Township 22S, Range 4W
Segco-KCB 16-02-135	14352-C	W/2 of NE/4, Section 16, Township 22S, Range 4W
Segco 16-06-136	14385-C	E/2 of NW/4, Section 16, Township 22S, Range 4W
Segco-KCB 16-08-137	14384-C	E/2 of NE/4, Section 16, Township 22S, Range 4W
Segco-KCB 16-10-138	14383-C	NW/4 of SE/4, Section 16, Township 22S, Range 4W
Segco-KCB 16-12-139	14413-C	W/2 of SW/4, Section 16, Township 22S, Range 4W
Segco-KCB 16-14-140	14414-C	E/2 of SW/4, Section 16, Township 22S, Range 4W
Segco-KCB 16-16-141	14415-C	E/2 of SE/4, Section 16, Township 22S, Range 4W
Segco 10-16-143	14508-C	E/2 of SE/4, Section 10, Township 22S, Range 4W
Segco 10-10-144	14457-C	W/2 of SE/4, Section 10, Township 22S, Range 4W
Segco 16-04-145	14350-C	W/2 of NW/4, Section 16, Township 22S, Range 4W
Segco-KCB 14-14-149	14461-C	E/2 of SW/4, Section 14, Township 22S, Range 4W
Segco-KCB 14-12-151	14462-C	W/2 of SW/4, Section 14, Township 22S, Range 4W
Segco-KCB 21-02-152	14459-C	W/2 of NE/4, Section 21, Township 22S, Range 4W
Segco-KCB 21-06-154	14458-C	S/2 of NW/4, Section 21, Township 22S, Range 4W
Segco-KCB 21-08-155	14455-C	E/2 of NE/4, Section 21, Township 22S, Range 4W
Segco-KCB 22-08-158	14505-C	E/2 of NE/4, Section 22, Township 22S, Range 4W
Segco-KCB 22-02-166	14504-C	W/2 of NE/4, Section 22, Township 22S, Range 4W
Segco-KCB-U of A 22-04-167	15350-C	W/2 of NW/4, Section 22, Township 22S, Range 4W
Segco-KCB 22-06-168	14507-C	E/2 of NW/4, Section 22, Township 22S, Range 4W
Segco-KCB 22-10-169	14506-C	W/2 of SE/4, Section 22, Township 22S, Range 4W
Segco-KCB 22-16-170	14503-C	E/2 of SE/4, Section 22, Township 22S, Range 4W
Segco-KCB 14-10-171	14460-C	W/2 of SE/4, Section 14, Township 22S, Range 4W
Segco-KCB 14-16-172	14564-C	SE/4 of SE/4, Section 14, Township 22S, Range 4W
Segco 15-04-174	14684-C	W/2 of NW/4, Section 15, Township 22S, Range 4W
Segco 15-06-175	14683-C	E/2 of NW/4, Section 15, Township 22S, Range 4W
Segco-KCB 15-10-177	14450-C	W/2 of SE/4, Section 15, Township 22S, Range 4W
Segco-KCB 15-12-178	14435-C	W/2 of SW/4, Section 15, Township 22S, Range 4W
Segco-KCB 15-14-179	14436-C	E/2 of SW/4, Section 15, Township 22S, Range 4W
Segco-KCB 15-16-180	14449-C	E/2 of SE/4, Section 15, Township 22S, Range 4W
Segco 19-06-186	14845-C	E/2 of NW/4, Section 19, Township 21S, Range 3W
Segco-KCB 19-08-187	14771-C	E/2 of NE/4, Section 19, Township 21S, Range 3W




Segco-KCB 19-10-188	14770-C	W/2 of SE/4, Section 19, Township 21S, Range 3W
Segco-KCB 19-14-189	14769-C	E/2 of SW/4, Section 19, Township 21S, Range 3W
Segco-KCB 30-08-194	14755-C	E/2 of NE/4, Section 30, Township 21 S, Range 3W
Segco-KCB 30-10-195	14754-C	W/2 of SE/4, Section 30, Township 21 S, Range 3W
Segco-KCB 30-13-196	14756-C	W/2 of SW/4, Section 30, Township 21 S, Range 3W
Segco-KCB 30-14-197	14764-C	E/2 of SW/4, Section 30, Township 21 S, Range 3W
Segco-KCB 25-09-198	14762-C	E/2 of SE/4, Section 25, Township 21S, Range 4W
Segco-KCB 25-15-199	15340-C	W/2 of SE/4, Section 25, Township 21S, Range 4W
Segco-KCB 01-02-200	14594-C	W/2 of NE/4, Section 1, Township 22S, Range 4W
Segco-KCB 01-06-201	14658-C	S/2 of NW/4, Section 1, Township 22S, Range 4W
Segco-KCB 01-10-202	14595-C	W/2 of SE/4, Section 1, Township 22S, Range 4W
Segco-KCB 01-14-203	14596-C	E/2 of SW/4, Section 1, Township 22S, Range 4W
Segco-KCB 01-16-204	14597-C	E/2 of SE/4, Section 1, Township 22S, Range 4W
Segco-KCB 02-14-206	15343-C	S/2 of SW/4, Section 2, Township 22S, Range 4W
Segco-KCB 13-02-231	15230-C	W/2 of NE/4, Section 13, Township 22S, Range 4W
Segco-KCB 06-10-234	15212-C	W/2 of SE/4, Section 6, Township 22S, Range 3W
Segco-KCB 29-04-238	15093-C	W/2 of NW/4, Section 29, Township 21S, Range 3W
Segco-KCB 20-12-239	14808-C	N/2 of SW/4, Section 20, Township 21S, Range 3W
Segco-KCB 18-16-243	14817-C	S/2 of SE/4, Section 18, Township 21S, Range 3W
Segco-KCB 18-14-244	14818-C	E/2 of SW/4, Section 18, Township 21S, Range 3W
Segco-KCB 12-10-250	15331-C	NW/4 of SE/4 & NE/4 of SW/4 , Section 12, Township 22S, Range 4W
Segco-KCB 20-13-255	14841-C	S/2 of SW/4, Section 20, Township 21S, Range 3W
Segco-KCB 19-02-257	15141-C	W/2 of NE/4, Section 19, Township 21S, Range 3W
Segco 19-12-267	14822-C	W/2 of SW/4, Section 19, Township 21S, Range 3W
Segco-KCB 06-05-271	15218-C	W/2 of NW/4, Section 6, Township 22S, Range 3W
Segco-KCB 06-12-273	15213-C	W/2 of SW/4, Section 6, Township 22S, Range 3W
Segco-KCB 06-14-274	15214-C	E/2 of SW/4, Section 6, Township 22S, Range 3W
Segco-KCB 12-02-275	15194-C	W/2 of NE/4, Section 12, Township 22S, Range 4W
Segco-KCB 12-06-276	15193-C	E/2 of NW/4, Section 12, Township 22S, Range 4W
Segco-KCB 12-08-277	15196-C	E/2 of NE/4, Section 12, Township 22S, Range 4W
Segco KCB 12-14-278	15330-C	SE/4 of SW/4 & SW/4 of SE/4, Section 12, Township 22S, Range 4W
Segco-KCB 12-16-279	15195-C	E/2 of SE/4, Section 12, Township 22S, Range 4W
Segco-KCB 01-08-291	15221-C	E/2 of NE/4, Section 1, Township 22S, Range 4W

**In Bibb County, Alabama:**

Well / Unit Name	Permit Number	Location
Segco 05-06-09	13808-C	S/2 of NW/4, Section 5, Township 22S, Range 4W
Segco 05-08-10	13884-C	SE/4 of NE/4, Section 5, Township 22S, Range 4W
Segco 05-10-11	13819-C	NW/4 of SE/4, Section 5, Township 22S, Range 4W
Segco 05-12-12	13810-C	W/2 of SW/4, Section 5, Township 22S, Range 4W
Segco 05-14-13	13809-C	SE/4 of SW/4, Section 5, Township 22S, Range 4W
Segco 05-16-14	13811-C	SE/4 of SE/4, Section 5, Township 22S, Range 4W
Segco 08-12-94	14739-C	W/2 of SW/4, Section 8, Township 22S, Range 4W
Segco 08-16-95	14353-C	E/2 of SE/4, Section 8, Township 22S, Range 4W
Segco 17-02-156	14656-C	W/2 of NE/4, Section 17, Township 22S, Range 4W
Segco 17-08-157	14657-C	E/2 of NE/4, Section 17, Township 22S, Range 4W
Segco 17-10-161	14685-C	W/2 of SE/4, Section 17, Township 22S, Range 4W
Segco 17-16-162	14686-C	E/2 of SE/4, Section 17, Township 22S, Range 4W

Segco-KCB 20-02-163	14655-C	W/2 of NE/4, Section 20, Township 22S, Range 4W
Segco-KCB 20-06-164	14654-C	E/2 of NW/4, Section 20, Township 22S, Range 4W
Segco-KCB 20-08-165	14653-C	E/2 of NE/4, Section 20, Township 22S, Range 4W
Segco-KCB 20-10-223	14809-C	W/2 of SE/4, Section 20, Township 22S, Range 4W

  
 20131230000495870 8/8 \$38.00  
 Shelby Cnty Judge of Probate, AL  
 12/30/2013 12:59:22 PM FILED/CERT