


STATE OF ALABAMA)
SHELBY COUNTY)


20131204000469370 1/14 \$53.00
Shelby Cnty Judge of Probate, AL
12/04/2013 12:16:09 PM FILED/CERT

**NOTICE REGARDING
AVAILABILITY OF
SANITARY SEWER SERVICE**

SWWC Utilities, Inc. provides sanitary sewer service to certain lots, parcels and property within GREYSTONE (the "Development"), which Development is situated in Shelby County, Alabama and legally described as follows:


See EXHIBIT A attached hereto and made a part hereof.

With regard to a lot, parcel or property within GREYSTONE, please contact SWWC Services, Inc. at the address and telephone number stated below for a determination of whether sanitary sewer service from SWWC Utilities, Inc. is available, unavailable, connected or disconnected and for the conditions and requirements that may apply to obtain service.

THIS NOTICE IS FOR INFORMATIONAL PURPOSES ONLY.

**NO LIEN OR ENCUMBRANCE IS CLAIMED BY THIS NOTICE UPON
ANY LOT, PARCEL OR PROPERTY
WITHIN GREYSTONE**

SWWC Utilities, Inc.
By: SWWC Services, Inc., Its Manager

By: 
Carol Jones
Its Finance Manager

This Instrument Prepared By:
Carol Jones, Finance Manager
SWWC Services, Inc.
728 Volare Drive
Birmingham, Alabama 35244
(866) 674-7992

EXHIBIT A GREYSTONE

All lots, parcels and property within the planned community known as **GREYSTONE** situated within the following:

Sections 14, 15, 22, 23, 27, 28, 32, 33 and 34, Township 18 South, Range 1 West, Shelby County, Alabama; and

Sections 4 and 5, Township 19 South, Range 1 West, Shelby County, Alabama.

Including but not limited to the lots, parcels and property shown on the following surveys of **GREYSTONE** recorded in the Probate Office of Shelby County, Alabama:

GREYSTONE

Map Book 14, Page 79, according to the survey of GREYSTONE 3rd Sector

Map Book 14, Page 87, according to the survey of GREYSTONE 2nd Sector

Map Book 14, Page 91A & B, according to the survey of GREYSTONE 1st Sector Phase I

Map Book 15, Page 40, according to the survey of GREYSTONE 1st Sector Phase III

Map Book 15, Page 52, according to the resurvey of Lot 26, GREYSTONE 1st Sector Phase I

Map Book 15, Page 58, according to the survey of GREYSTONE 1st Sector Phase II

Map Book 15, Page 107, according to the survey of GREYSTONE 1st Sector Phase IV

Map Book 16, Page 8, according to the resurvey of Lots 52 & 53, GREYSTONE 1st Sector, Phase II

Map Book 16, Page 20, according to the resurvey of Lot 1, GREYSTONE 2nd Sector

Map Book 16, Page 62, according to the survey of GREYSTONE 1st Sector Phase V

Map Book 16, Page 63, according to the survey of GREYSTONE 1st Sector Phase VI

Map Book 16, Page 89A, B & C, according to the survey of GREYSTONE 4th Sector

Map Book 16, Page 100, according to the survey of GREYSTONE South Haven Sunrise Addition

Map Book 17, Page 26, according to the resurvey of Lots 15 & 16, GREYSTONE 1st Sector, Phase

VI

Map Book 17, Page 27, according to the resurvey of Lot 2, GREYSTONE 2nd Sector

Map Book 17, Page 53, according to the Amended Map of GREYSTONE 1st Sector, Phase VII

Map Book 17, Page 54A, B & C, according to the survey of GREYSTONE 6th Sector

Map Book 17, Page 72A, B & C, according to the survey of GREYSTONE 5th Sector

Map Book 17, Page 97, according to the resurvey of Lots 5 & 6, GREYSTONE 4th Sector

Map Book 17, Page 113, according to the resurvey of Lots 31 & 32, GREYSTONE 5th Sector, Phase I

Map Book 17, Page 114, according to the resurvey of Lots 46 thru 49, GREYSTONE 5th Sector, Phase I

Map Book 17, Page 118, according to the survey of GREYSTONE 5th Sector, Phase II

Map Book 18, Page 64, according to the resurvey of GREYSTONE Medical Center Addition

Map Book 18, Page 119, according to the survey of GREYSTONE 7th Sector

Map Book 18, Page 120A, B & C, according to the survey of GREYSTONE 7th Sector, Phase I

Map Book 19, Page 29, according to the resurvey of Lot 25, GREYSTONE 4th Sector

Map Book 19, Page 55, according to the resurvey of Lots 20 thru 24, Amended Map of GREYSTONE 1st Sector, Phase VII

Map Book 19, Page 69, according to the resurvey of Lot 25, GREYSTONE 4th Sector

Map Book 19, Page 77, according to the resurvey of Lot 19, GREYSTONE 7th Sector

Map Book 19, Page 121, according to the survey of GREYSTONE 7th Sector, Phase II

Map Book 19, Page 130, according to the resurvey of Lots 33 & 32-A, GREYSTONE 5th Sector, Phase I

Map Book 19, Page 131, according to the resurvey of Lots 9, 10, 12 & 13, GREYSTONE 1st Sector, Phase VII

Map Book 19, Page 161, according to the resurvey of Lot 37, GREYSTONE 5th Sector, Phase I

Map Book 19, Page 162, according to the resurvey of Lot 50, GREYSTONE 7th Sector, Phase I

Map Book 20, Page 14, according to the resurvey of Lots 9A & 12A, GREYSTONE 1st Sector, Phase VII

Map Book 20, Page 15, according to the resurvey of Lots 4 & 5, GREYSTONE 7th Sector

Map Book 20, Page 34, according to the resurvey of Lots 17 & 18, GREYSTONE 7th Sector

Map Book 20, Page 47, according to the resurvey of Lot 21, GREYSTONE 5th Sector, Phase II

Map Book 20, Page 50, according to the survey of GREYSTONE 7th Sector, Phase III

Map Book 20, Page 54, according to the resurvey of Lots 25 thru 28, GREYSTONE 1st Sector, Phase VII

Map Book 20, Page 57, according to the survey of GREYSTONE COMMERCIAL

Map Book 20, Page 92, according to the resurvey of Lots 11 & 12, GREYSTONE 5th Sector, Phase II

Map Book 20, Page 93A & B, according to the survey of GREYSTONE 8th Sector

Map Book 20, Page 97, according to the resurvey of Lot 47, GREYSTONE 7th Sector, Phase I

Map Book 20, Page 107, according to the survey of GREYSTONE COMMERCIAL 2nd Phase

Map Book 20, Page 139, according to the resurvey of Lots 3, 4 & 5, GREYSTONE COMMERCIAL 2nd Phase and Part of Lot 1, GREYSTONE COMMERCIAL

Map Book 21, Page 35, according to the resurvey of Lots 9, 11, 12 & 13, GREYSTONE 7th Sector

Map Book 21, Page 38A & B, according to the survey of GREYSTONE 7th Sector, Phase IV

Map Book 21, Page 143, according to the survey of GREYSTONE 9th Sector

Map Book 21, Page 151, according to the survey of GREYSTONE 8th Sector, Phase I

Map Book 21, Page 152, according to the resurvey of Lot 11A, GREYSTONE 5th Sector, Phase II

Map Book 21, Page 153, according to the survey of GREYSTONE 4th Sector, 1st Addition

Map Book 21, Page 154, according to the resurvey of Lot 74, GREYSTONE 5th Sector, Phase I

Map Book 22, Page 27, according to the survey of GREYSTONE 4th Sector, Phase II

Map Book 22, Page 49, according to the resurvey of Lot 8, GREYSTONE 6th Sector

Map Book 22, Page 116, according to the resurvey of Lots 42 thru 45, GREYSTONE 8th Sector


Map Book 22, Page 136, according to the resurvey of Lot 1, GREYSTONE COMMERCIAL

Map Book 23, Page 12, according to the survey of GREYSTONE 4th Sector, Phase III

Map Book 23, Page 13, according to the survey of GREYSTONE 4th Sector, Phase II, First Addition

Map Book 23, Page 14, according to the resurvey of Lot 8, GREYSTONE 7th Sector, Phase III

Map Book 23, Page 15, according to the resubdivision of Lots 5A, 6A & 7, GREYSTONE 4th Sector



Map Book 23, Page 54, according to the resurvey of Lots 5 & 6, GREYSTONE 8th Sector, Phase I

Map Book 23, Page 61, according to the survey of GREYSTONE 7th Sector, Phase V

Map Book 23, Page 73, according to the resurvey of Lots 10 & 11, GREYSTONE 8th Sector, Phase I

Map Book 23, Page 127, according to the resurvey of Lot 5A, GREYSTONE COMMERCIAL 2nd Phase and Part of Lot 1 GREYSTONE COMMERCIAL

Map Book 24, Page 28, according to the resurvey of Lots 9, 10A & 11A, GREYSTONE 8th Sector, Phase I

Map Book 24, Page 34, according to the resurvey of Lot 11B, GREYSTONE 5th Sector, Phase II

Map Book 24, Page 55, according to the resurvey of Lot 3, GREYSTONE 8th Sector, Phase I

Map Book 24, Page 130, according to the resurvey of Lot 1, GREYSTONE 9th Sector

Map Book 25, Page 69, according to the resurvey of Lot 40, GREYSTONE 7th Sector, Phase IV

Map Book 25, Page 104, according to the resurvey of Lot 1A, GREYSTONE 9th Sector

Map Book 26, Page 44, according to the resurvey of Lot 38, GREYSTONE 7th Sector, Phase IV

Map Book 26, Page 120, according to the resurvey of Lots 57 & 58, GREYSTONE 8th Sector

Map Book 27, Page 19, according to the survey of GREYSTONE PARK

Map Book 27, Page 67, according to the resurvey of Lot 37, GREYSTONE 6th Sector

Map Book 27, Page 135, according to the resurvey of Lot 9, GREYSTONE 7th Sector, Phase IV

Map Book 28, Page 149, according to the resurvey of Lots 16 & 17, GREYSTONE 8th Sector, Phase I

Map Book 29, Page 2, according to the resurvey of Lot 1, GREYSTONE 7th Sector, Phase IV


Map Book 29, Page 146, according to the survey of GREYSTONE 1st Sector, Phase VIII

Map Book 30, Page 15, according to the survey of GREYSTONE 9th Sector, Phase II

Map Book 30, Page 48, according to the survey of GREYSTONE PARK First COMMERCIAL Subdivision

Map Book 30, Page 63, according to the resurvey of Lot 4, GREYSTONE 9th Sector, Phase II

Map Book 31, Page 34, according to the resurvey of Lots 65, 66, 72 & 73, GREYSTONE 5th Sector, Phase I



Map Book 31, Page 78, according to the resurvey of Lots 1 & 2, GREYSTONE COMMERCIAL 2nd Phase and Part of Lot 1 GREYSTONE COMMERCIAL

Map Book 31, Page 142, according to the resurvey of Lots 16A & 17A, GREYSTONE 8th Sector, Phase I

Map Book 31, Page 143, according to the resurvey of Lot 14, GREYSTONE 8th Sector, Phase I

Map Book 32, Page 9, according to the resurvey of Lot 1, GREYSTONE 9th Sector, Phase II

Map Book 32, Page 41, according to the resurvey of Lots 29 & 30, GREYSTONE 6th Sector

Map Book 32, Page 102, according to the resurvey of Lot 43, GREYSTONE 6th Sector

Map Book 32, Page 149, according to the resurvey of Lot 58, GREYSTONE 6th Sector

Map Book 33, Page 57, according to the survey of GREYSTONE 6th Sector, Phase I

Map Book 33, Page 59, according to the survey of Lot 9, GREYSTONE 7th Sector, Phase II 1st Addition

Map Book 36, Page 106, according to the survey of GREYSTONE PLAZA

Map Book 36, Page 111, according to the resurvey of Lot 46, GREYSTONE 8th Sector

Map Book 36, Page 116, according to the resurvey of Lot 4, GREYSTONE 9th Sector

Map Book 36, Page 141, according to the resurvey of Lot 3, GREYSTONE 4th Sector, Phase II 1st Addition

Map Book 37, Page 21, according to the survey of GREYSTONE MEDICAL BUILDING

Map Book 37, Page 141, according to the resurvey of Lots 2 & 3, GREYSTONE 6th Sector, Phase I

Map Book 38, Page 124A, B, C, D & E, according to the survey of GREYSTONE EXECUTIVE CENTER

Map Book 40, Page 72, according to the resurvey of Lot 2A, GREYSTONE 6th Sector, Phase I

Map Book 40, Page 119, according to the resurvey of Lot 8, GREYSTONE 7th Sector, Phase II and Lot 9, GREYSTONE 7th Sector, Phase II 1st Addition

Map Book 42, Page 13, according to the resurvey of Lot 3C, GREYSTONE 4th Sector, Phase II 1st Addition

GREYSTONE FARMS

Map Book 19, Page 126, according to the survey of GREYSTONE FARMS, English Turn Sector – Phase I

Map Book 19, Page 140, according to the Amended Plat of GREYSTONE FARMS, Milner's Crescent Sector – Phase 1

Map Book 19, Page 141, according to the 2nd Amended Plat, The Brae Sector of GREYSTONE FARMS

Map Book 19, Page 142, according to the 1st Amended Plat, GREYSTONE FARMS, English Turn Sector – Phase 1

Map Book 20, Page 29, according to the resurvey of Lot 29, 2nd Amended Plat, The Brae Sector of GREYSTONE FARMS

Map Book 20, Page 105, according to the survey of GREYSTONE FARMS, Guilford Place – Phase 1

Map Book 20, Page 106, according to the survey of GREYSTONE FARMS, Lake's Edge Sector

Map Book 21, Page 21, according to the survey of GREYSTONE FARMS, Mill Creek Sector – Phase 2

Map Book 21, Page 33, according to the survey of GREYSTONE FARMS, Milner's Crescent Sector – Phase 2

Map Book 21, Page 45, according to the resurvey of Lots 7, 8, 12, 24, 25 & 26, GREYSTONE FARMS, Mill Creek Sector – Phase 2

Map Book 21, Page 46, according to the survey of GREYSTONE FARMS, English Turn Sector – Phase 2

Map Book 21, Page 79, according to the Amended Plat of GREYSTONE FARMS, Lake's Edge Sector

Map Book 22, Page 24, according to the survey of GREYSTONE FARMS, Guilford Place – Phase 2

Map Book 22, Page 25, according to the survey of GREYSTONE FARMS, Mill Creek Sector – Phase 1

Map Book 22, Page 58, according to the resurvey of Lots 28 & 29, GREYSTONE FARMS, Amended Plat Milner's Crescent Sector – Phase 1

Map Book 22, Page 83, according to the resurvey of Lot 34A, GREYSTONE FARMS, Milner's Crescent Sector – Phase 1

Map Book 23, Page 21, according to the resurvey of Lots 125 thru 129, GREYSTONE FARMS, Guilford Place – Phase 1

Map Book 23, Page 4, according to the resurvey of Lots 61 & 62, GREYSTONE FARMS, English Turn Sector – Phase 1

Map Book 23, Page 62, according to the resurvey of Lot 54, GREYSTONE FARMS, English Turn Sector – Phase 1

Map Book 23, Page 71, according to the survey of GREYSTONE FARMS, Milner's Crescent Sector – Phase 3

Map Book 23, Page 76, according to the resurvey of Lot 56, GREYSTONE FARMS, Milner's Crescent Sector – Phase 2

Map Book 23, Page 77, according to the resurvey of Lot 104, GREYSTONE FARMS, Milner's Crescent Sector – Phase 2

Map Book 23, Page 86, according to the resurvey of Lot 54, GREYSTONE FARMS, Amended Plat of English Turn Sector – Phase 1

Map Book 24, Page 27, according to the survey of GREYSTONE FARMS, Guilford Place Sector – Phase 3

Map Book 24, Page 54, according to the survey of GREYSTONE FARMS, Terrace Hills Sector

Map Book 25, Page 11, according to the resurvey of Lots 2, 135 & 136, GREYSTONE FARMS, Milner's Crescent Sector – Phase 4

Map Book 25, Page 39, according to the resurvey of Lots 93 & 94, GREYSTONE FARMS, Milner's Crescent Sector – Phase 3

Map Book 27, Page 71, according to the survey of GREYSTONE FARMS, Milner's Crescent Sector – Phase 4

Map Book 27, Page 74, according to the resurvey of Lot 56, GREYSTONE FARMS, Milner's Crescent Sector – Phase 2

GREYSTONE FARMS NORTH

Map Book 21, Page 22, according to the survey of GREYSTONE FARMS NORTH – Phase 1

Map Book 21, Page 89, according to the resurvey of Lots 7 & 8, GREYSTONE FARMS NORTH – Phase 1

Map Book 21, Page 90, according to the resurvey of Lot 29, GREYSTONE FARMS NORTH – Phase 1

Map Book 23, Page 57, according to the First Amended Plat of GREYSTONE FARMS NORTH – Phase 1

Map Book 29, Page 72, according to the resurvey of Lot 36, First Amended Plat of GREYSTONE FARMS NORTH – Phase 1

Map Book 30, Page 16, according to the Amended Map of the resurvey of Lot 36, First Amended Plat of GREYSTONE FARMS NORTH – Phase 1

GREYSTONE LEGACY

Map Book 26, Page 79A, B & C, according to the survey of GREYSTONE LEGACY 1st Sector

Map Book 27, Page 109, according to the survey of GREYSTONE LEGACY 3rd Sector

Map Book 27, Page 66, according to the survey of GREYSTONE LEGACY 2nd Sector

Map Book 28, Page 20, according to the resurvey of Lots 201 thru 203 GREYSTONE LEGACY 2nd Sector

Map Book 28, Page 41, according to the survey of GREYSTONE LEGACY 4th Sector

Map Book 28, Page 108, according to the resurvey of Lot 308 GREYSTONE LEGACY 3rd Sector and Lots 403 & 404 GREYSTONE LEGACY 4th Sector

Map Book 29, Page 20, according to the survey of GREYSTONE LEGACY 5th Sector, Phase I

Map Book 29, Page 21, according to the survey of GREYSTONE LEGACY 6th Sector

Map Book 29, Page 100, according to the resurvey of Lot 114 GREYSTONE LEGACY 1st Sector

Map Book 30, Page 22, according to the resurvey of Lots 620 & 621 GREYSTONE LEGACY 6th Sector

Map Book 30, Page 43A, B & C, according to the survey of GREYSTONE LEGACY 7th Sector

Map Book 30, Page 115, according to the resurvey of Lots 208 & 209 GREYSTONE LEGACY 2nd Sector

Map Book 30, Page 131, according to the resurvey of Lot 726 & 727 GREYSTONE LEGACY 7th Sector

Map Book 30, Page 143, according to the resurvey of Lot 737 & 738 GREYSTONE LEGACY 7th Sector

Map Book 31, Page 14A, B & C, according to the survey of GREYSTONE LEGACY 8th Sector, Phase I

Map Book 31, Page 33, according to the survey of GREYSTONE LEGACY 8th Sector, Phase III

Map Book 31, Page 49, according to the resurvey of Lots 408 & 409 GREYSTONE LEGACY 4th Sector

Map Book 31, Page 54, according to the survey of GREYSTONE LEGACY 8th Sector, Phase II

Map Book 31, Page 55, according to the resurvey of Lot 216 & Common Area GREYSTONE LEGACY 2nd Sector and Lot 324 GREYSTONE LEGACY 3rd Sector

Map Book 31, Page 80, according to the resurvey of a resurvey Lots 208 & 209 GREYSTONE LEGACY 2nd Sector

Map Book 31, Page 100, according to the resurvey of Lot 601 GREYSTONE LEGACY 6th Sector

Map Book 31, Page 120, according to the resurvey of Lot 845 & 846 GREYSTONE LEGACY 8th Sector, Phase II

Map Book 32, Page 44A & B, according to the survey of GREYSTONE LEGACY 9th Sector

Map Book 32, Page 80, according to the resurvey of a resurvey of Lots 737 & 738 GREYSTONE LEGACY 7th Sector

Map Book 32, Page 83, according to the resurvey of Lot 715 & 716 GREYSTONE LEGACY 7th Sector

Map Book 32, Page 84, according to the survey of GREYSTONE LEGACY 4th Sector, Phase II

Map Book 32, Page 85A & B, according to the survey of GREYSTONE LEGACY 5th Sector, Phase II

Map Book 33, Page 6, according to the resurvey of Lots 7, 516A, 518 & Common Area "B" GREYSTONE LEGACY 5th Sector

Map Book 33, Page 37, according to the resurvey of Lot 928 GREYSTONE LEGACY 9th Sector

Map Book 33, Page 56, according to the survey of GREYSTONE LEGACY 5th Sector, Phase III

Map Book 33, Page 155, according to the survey of GREYSTONE LEGACY 5th Sector, Phase IV

Map Book 34, Page 131, according to the resurvey of Lot 504 GREYSTONE LEGACY 5th Sector, Phase II

Map Book 35, Page 5, according to the resurvey of Lots 805 & 807 GREYSTONE LEGACY 8th Sector, Phase I

Map Book 35, Page 127, according to the resurvey of Lot 8 & Common Area "A" GREYSTONE LEGACY 5th Sector, Phase IV

Map Book 36, Page 140, according to the resurvey of Lots 611 & 612 GREYSTONE LEGACY 6th Sector

Map Book 37, Page 7, according to the resurvey of Lot 937 GREYSTONE LEGACY 9th Sector

Map Book 37, Page 8, according to the resurvey of a resurvey of Lot 114 GREYSTONE LEGACY 1st Sector

Map Book 37, Page 32, according to the resurvey of Lots 7A, 7B & 516B GREYSTONE LEGACY 5th Sector

Map Book 37, Page 66, according to the resurvey of Lot 910 GREYSTONE LEGACY 9th Sector

Map Book 37, Page 68, according to the resurvey of Lots 1 & 2 GREYSTONE LEGACY 5th Sector,
Phase IV

Map Book 38, Page 133, according to the resurvey of a resurvey of Lots 726 & 727 GREYSTONE
LEGACY 7th Sector

Map Book 40, Page 97, according to the resurvey of Lot 937A GREYSTONE LEGACY 9th Sector

Map Book 42, Page 101, according to the resurvey of Lot 717 GREYSTONE LEGACY 7th Sector

Map Book 42, Page 131, according to the resurvey of Lot 318 GREYSTONE LEGACY 3rd Sector

Map Book 43, Page 20, according to the resurvey of Lot 929 GREYSTONE LEGACY 9th Sector

GREYSTONE RIDGE

Map Book 16, Page 31, according to the survey of GREYSTONE RIDGE GARDEN HOMES

Map Book 16, Page 32, according to the survey of the First Addition to GREYSTONE RIDGE
GARDEN HOMES

Map Book 16, Page 53, according to the resurvey of Lots 85 & 86, First Addition to GREYSTONE
RIDGE GARDEN HOMES

Map Book 16, Page 57, according to the resurvey of Lot 53, First Addition to GREYSTONE RIDGE
GARDEN HOMES

Map Book 16, Page 74, according to the resurvey of Lot 70, GREYSTONE RIDGE GARDEN
HOMES

Map Book 17, Page 28, according to the resurvey of Lots 129 thru 178, GREYSTONE RIDGE
GARDEN HOMES

Map Book 18, Page 46, according to the resurvey of Lots 107 & 108, GREYSTONE RIDGE
GARDEN HOMES

GREYSTONE VILLAGE

Map Book 18, Page 9, according to the survey of GREYSTONE VILLAGE – Phase 1

Map Book 18, Page 68, according to the resurvey of Lots 91 & 92, GREYSTONE VILLAGE –
Phase 1

Map Book 18, Page 91, according to the resurvey of Lots 68 & 69, GREYSTONE VILLAGE –
Phase 1

Map Book 18, Page 115, according to the survey of GREYSTONE VILLAGE – Phase 2

Map Book 19, Page 11, Amended Map of the resurvey of Lots 91 & 92, GREYSTONE VILLAGE – Phase 1

Map Book 19, Page 12, Amended Map of the resurvey of Lots 68 & 69, GREYSTONE VILLAGE – Phase 1

Map Book 19, Page 13, Amended Map of GREYSTONE VILLAGE – Phase 2

Map Book 20, Page 32, Amended Map of GREYSTONE VILLAGE – Phase 1

Map Book 20, Page 74, according to the resurvey of Lot 92A, GREYSTONE VILLAGE – Phase 1

COVE OF GREYSTONE

Map Book 25, Page 38A & B, according to the survey of THE COVE OF GREYSTONE Phase I

Map Book 26, Page 39A & B, Amended Map of THE COVE OF GREYSTONE Phase I

Map Book 29, Page 136, according to the survey of THE COVE OF GREYSTONE Phase II

CREST AT GREYSTONE

Map Book 16, Page 108, according to the survey of THE CREST AT GREYSTONE

Map Book 18, Page 17A, B, C & D, according to the Amended Map of THE CREST AT GREYSTONE

Map Book 19, Page 53, according to the survey of THE CREST AT GREYSTONE, Second Addition

Map Book 32, Page 81, according to the resurvey of Lots 40 & 41, Amended Map of THE CREST AT GREYSTONE

Map Book 33, Page 39, according to the resurvey of Lots 9, 10 & 11, THE CREST AT GREYSTONE, Second Addition

Map Book 35, Page 74, according to the resurvey of Lot 10A, THE CREST AT GREYSTONE, Second Addition

Map Book 37, Page 41, according to the resurvey of Lot 13, THE CREST AT GREYSTONE, First Addition and Lot 1, THE CREST AT GREYSTONE, First Addition, Second Addition

Map Book 37, Page 142, according to the resurvey of Lot 9 & 10, THE CREST AT GREYSTONE, Second Addition

Map Book 38, Page 29, according to the resurvey of Lots 27 & 28, Amended Map of THE CREST AT GREYSTONE

GLEN AT GREYSTONE

Map Book 15, Page 97, according to the survey of THE GLEN AT GREYSTONE Sector One

Map Book 16, Page 49, according to the survey of THE GLEN AT GREYSTONE Sector Two

Map Book 16, Page 79, according to the survey of THE GLEN AT GREYSTONE Sector Three

Map Book 17, Page 2, according to the resurvey of Lots 51 & 52, THE GLEN AT GREYSTONE Sector One

Map Book 18, Page 131, according to the resurvey of Lots 6, 7 & 7A, THE GLEN AT GREYSTONE Sector One

Map Book 22, Page 139, according to the resurvey of Lots 21 & 22, THE GLEN AT GREYSTONE Sector Three

GLEN ESTATES AT GREYSTONE

Map Book 19, Pages 9A & 9B, according to the survey of THE GLEN ESTATES

Map Book 19, Page 57, according to the resurvey of Lots 18 thru 21 & 33 thru 35 of THE GLEN ESTATES

Map Book 19, Page 58, according to the resurvey of Lots 6 & 7 of THE GLEN ESTATES

Map Book 21, Page 11, according to the survey of THE GLEN ESTATES, First Addition

Map Book 21, Page 78, according to the resurvey of Lots 6A & 7A of THE GLEN ESTATES

Map Book 21, Page 80, according to the resurvey of Lots 42 & 43 of THE GLEN ESTATES

Map Book 29, Page 135, according to the resurvey of Lot 24 of THE GLEN ESTATES

LEGACY PLACE OF GREYSTONE

Map Book 27, Page 36, according to the survey of LEGACY PLACE OF GREYSTONE

Map Book 31, Page 122, according to the resurvey of Lots 18A, 19, 20 & 21, LEGACY PLACE OF GREYSTONE

LINKSIDE AT GREYSTONE

Map Book 17, Page 32, according to the survey of LINKSIDE AT GREYSTONE

Map Book 17, Page 56, according to the LINKSIDE AT GREYSTONE Resurvey #1

Map Book 18, Page 90, according to the resurvey of Lot 24 LINKSIDE AT GREYSTONE

NORTH LAKE AT GREYSTONE

Map Book 22, Page 81, according to the survey of NORTH LAKE AT GREYSTONE – Phase 2

Map Book 22, Page 82, according to the resurvey of Lot 17A, NORTH LAKE AT GREYSTONE

Map Book 23, Page 3, according to the survey of NORTH LAKE AT GREYSTONE – Phase 3

Map Book 23, Page 58, according to the First Amended Plat of NORTH LAKE AT GREYSTONE – Phase 2

Map Book 24, Page 119, according to the survey of NORTH LAKE AT GREYSTONE – Phase 4

PARC AT GREYSTONE

Map Book 32, Page 42A, B & C, according to the survey of THE PARC AT GREYSTONE

Map Book 40, Page 22, according to the resurvey of Lot 1, THE PARC AT GREYSTONE

ST. CHARLES AT GREYSTONE

Map Book 16, Page 5, according to the survey of ST. CHARLES AT GREYSTONE

Map Book 16, Page 22, according to the survey of ST. CHARLES AT GREYSTONE – Phase II

Map Book 21, Page 34, according to the resurvey of Lots 5 & 6, ST. CHARLES AT GREYSTONE – Phase II

Map Book 21, Page 36, according to the resurvey of Lot 1, ST. CHARLES AT GREYSTONE – Phase II

Map Book 23, Page 16, according to the survey of ST. CHARLES AT GREYSTONE – Phase III

Map Book 29, Page 6, according to the resurvey of Lot 2 and Part of Lake, ST. CHARLES AT GREYSTONE – Phase II

ST. IVES AT GREYSTONE

Map Book 15, Page 70, according to the survey of ST. IVES AT GREYSTONE

Map Book 17, Page 33, according to the resurvey of Lots 2 & 5, ST. IVES AT GREYSTONE