

**ASSIGNMENT OF MORTGAGE, ASSIGNMENT OF LEASES AND RENTS  
AND SECURITY AGREEMENT**

JEFFERIES LOANCORE LLC  
(Assignor)

to


the person or entity described on Exhibit B attached hereto  
(Assignee)

Dated: As of August 16, 2013

301 Green Park South, Pelham, AL

DOCUMENT PREPARED BY AND WHEN RECORDED, RETURN TO:

Kaye Scholer LLP  
425 Park Avenue  
New York, New York 10022-3598  
Attention: Stephen Gliatta, Esq.

  
20130816000336380 1/10 \$42.00  
Shelby Cnty Judge of Probate, AL  
08/16/2013 04:04:03 PM FILED/CERT

**ASSIGNMENT OF MORTGAGE, ASSIGNMENT OF LEASES AND RENTS  
AND SECURITY AGREEMENT**

JEFFERIES LOANCORE LLC, a Delaware limited liability company, whose address is c/o LoanCore Capital, 80 Field Point Road, Greenwich, Connecticut 06830 (“Assignor”), as the holder of the instrument hereinafter described and for valuable consideration hereby endorses, assigns, sells, transfers and delivers to the person or entity described on Exhibit B attached hereto (“Assignee”), having an address set forth on Exhibit B attached hereto, its successors, participants and assigns, without recourse or warranty, all right, title and interest of Assignor in and to that certain Mortgage, Assignment of Leases and Rents and Security Agreement made by **MATRIX SOUTH, LLC**, a Delaware limited liability company (together with certain of its affiliates which own ten (10) other properties in the States of Michigan and Alabama, collectively, “Borrower”) dated as of July 22, 2013 and recorded on August 16, 2013 in the Recorder’s Office of Shelby County, Alabama as Document # \* as assigned by that certain Assignment of Mortgage, Assignment of Leases and Rents and Security Agreement made by Assignor to Assignee on July 31, 2013 and recorded simultaneously herewith in the Recorder’s Office, as further assigned by that certain Assignment of Mortgage, Assignment of Leases and Rents and Security Agreement made by Assignee to Assignor on August 16, 2013 and recorded simultaneously herewith in the Recorder’s Office, as amended by that certain First Amendment to Recorded Documents, dated as of August 16, 2013 and recorded simultaneously herewith in the Recorder’s Office (as the same has heretofore been amended, modified, restated, supplemented, renewed or extended), securing payment of (i) an Amended and Restated Promissory Note A-1 of even date therewith, in the original principal amount of THIRTY FIVE MILLION AND NO/100 DOLLARS (\$35,000,000.00), (ii) an Amended and Restated Promissory Note A-2 of even date therewith, in the original principal amount of THIRTY FIVE MILLION AND NO/100 DOLLARS (\$35,000,000.00), (iii) an Amended and Restated Promissory Note A-3 of even date therewith, in the original principal amount of THIRTY TWO MILLION FIVE HUNDRED THOUSAND AND NO/100 DOLLARS (\$32,500,000.00) and (iv) an Amended and Restated Promissory Note A-4 of even date therewith, in the original principal amount of THIRTY TWO MILLION FIVE HUNDRED THOUSAND AND NO/100 DOLLARS (\$32,500,000.00), each made by the Borrower, payable to the order of Assignor, and creating a first lien on the property described in Exhibit A attached hereto and by this reference made a part hereof.

\* Inst # 20130816 000336300

Together with any and all notes and obligations therein described, the debt and claims secured thereby and all sums of money due and to become due thereon, with interest provided for therein, and hereby irrevocably appoints Assignee hereunder its attorney to collect and receive such debt, and to foreclose, enforce and satisfy the foregoing the same as it might or could have done were these presents not executed, but at the cost and expense of Assignee.

Together with any and all other liens, privileges, security interests, rights, entitlements, equities, claims and demands as to which Assignor hereunder possesses or to which Assignor is otherwise entitled as additional security for the payment of the notes and other obligations described herein.

20130816000336380 2/10 \$42.00  
Shelby Cnty Judge of Probate, AL  
08/16/2013 04:04:03 PM FILED/CERT

This Assignment shall be governed by and construed in accordance with the laws of the State in which the Premises is located.

This Assignment shall be binding upon and shall inure to the benefit of the parties hereto and their respective successors and assigns.

[SIGNATURE ADDENDUM ON THE FOLLOWING PAGE]




20130816000336380 3/10 \$42.00  
Shelby Cnty Judge of Probate, AL  
08/16/2013 04:04:03 PM FILED/CERT



IN WITNESS WHEREOF, Assignor has caused this instrument to be executed by its duly authorized officer on this 16<sup>th</sup> day of August, 2013.

**JEFFERIES LOANCORE LLC**, a Delaware  
limited liability company


By:   
Name: Perry Gershon  
Title: Chief Investment Officer

ACKNOWLEDGMENT

STATE OF NEW YORK                     )  
  SS:  
COUNTY OF NEW YORK                )

I, the undersigned, a Notary Public in and for said County in said State, hereby certify that Perry Gershon, who is the Chief Investment Officer of Jefferies LoanCore LLC, a Delaware limited liability company, is signed to the foregoing instrument, and who is known to me, acknowledged before me on this day that, being informed of the contents of said instrument, he/she, as such officer and with full authority, executed the same voluntarily for and as the act of said limited liability company.


Given under my hand and official seal this 2<sup>nd</sup> day of August, 2013.

  
Notary Public

[NOTARIAL SEAL]


**HANNA J. OLSON**  
Notary Public, State of New York  
No. 01OL6183429  
Qualified in Queens County  
Commission Expires March 17, 2016

My Commission expires: \_\_\_\_\_

  
20130816000336380 4/10 \$42.00  
Shelby Cnty Judge of Probate, AL  
08/16/2013 04:04:03 PM FILED/CERT

**EXHIBIT A**  
**LEGAL DESCRIPTION**

(see attached)



20130816000336380 5/10 \$42.00  
Shelby Cnty Judge of Probate, AL  
08/16/2013 04:04:03 PM FILED/CERT

## **EXHIBIT "A"**

### **GREEN PARK PARCEL I**

A PARCEL OF LAND LOCATED IN SECTION 1, TOWNSHIP 20 SOUTH, RANGE 3 WEST, MORE PARTICULARLY DESCRIBED AS FOLLOWS:

BEGIN AT THE NE CORNER OF SAID SECTION 1; THENCE SOUTH ALONG THE EAST LINE THEREOF, A DISTANCE OF 1326.0 FEET; THENCE 45 DEG. 51 MIN. RIGHT, IN A SOUTHWESTERLY DIRECTION A DISTANCE OF 2025.0 FEET; THENCE 90 DEG. RIGHT, IN A NORTHWESTERLY DIRECTION, A DISTANCE OF 682.0 FEET; THENCE 81 DEG. 04 MIN. RIGHT, IN A NORTHEASTERLY DIRECTION, A DISTANCE OF 663.0 FEET; THENCE 90 DEG. LEFT, IN A NORTHWESTERLY DIRECTION, A DISTANCE OF 500.0 FEET; THENCE 90 DEG. RIGHT, IN A NORTHEASTERLY DIRECTION, A DISTANCE OF 1807.34 FEET TO A POINT ON THE NORTH LINE OF SAID SECTION 1; THENCE 55 DEG. RIGHT, IN AN EASTERLY DIRECTION, A DISTANCE OF 844.43 FEET TO THE POINT OF BEGINNING. SITUATED IN SHELBY COUNTY, ALABAMA.

### **GREEN PARK PARCEL II**

A 50 FOOT WIDE PARCEL OF LAND LOCATED IN THE NW 1/4 OF THE NW 1/4 OF SECTION 6, TOWNSHIP 20 SOUTH, RANGE 2 WEST, MORE PARTICULARLY DESCRIBED AS FOLLOWS:

COMMENCE AT THE SW CORNER OF THE NW 1/4 OF THE NW 1/4 OF SECTION 6, TOWNSHIP 20 SOUTH, RANGE 2 WEST, THENCE IN A NORTHERLY DIRECTION ALONG THE WESTERLY LINE OF SAID 1/4 1/4 SECTION A DISTANCE OF 25 FEET TO THE POINT OF BEGINNING, SAID POINT BEING IN THE CENTER LINE OF HEREIN DESCRIBED FIFTY FOOT WIDE PARCEL OF LAND, SAID PARCEL BEING 25 FEET EACH SIDE OF HEREIN DESCRIBED CENTER LINE; THENCE 89 DEG. 10 MIN. RIGHT, IN AN EASTERLY DIRECTION, A DISTANCE OF 56.05 FEET TO THE BEGINNING OF A CURVE TO THE LEFT, HAVING A CENTRAL ANGEL OF 73 DEG. 32 MIN., AND A RADIUS OF 119.93 FEET; THENCE NORTHEASTERLY ALONG SAID CURVE, A DISTANCE OF 153.92 FEET TO END OF SAID CURVE AND THE BEGINNING OF A CURVE TO THE RIGHT, HAVING A CENTRAL ANGEL OF 23 DEG. 18 MIN. AND A RADIUS OF 242.51 FEET; THENCE NORTHEASTERLY ALONG SAID CURVE, A DISTANCE OF 98.62 FEET TO END OF SAID CURVE; THENCE NORTHEASTERLY A DISTANCE OF 715.64 FEET TO THE BEGINNING OF A CURVE TO THE RIGHT HAVING A CENTRAL ANGLE OF 16 DEG. 02 MIN. 30 SEC., AND A RADIUS OF 354.83 FEET; THENCE NORTHEASTERLY ALONG SAID CURVE, A DISTANCE OF 99.34 FEET TO END OF SAID CURVE; THENCE NORTHEASTERLY A DISTANCE OF 27.50 FEET TO THE BEGINNING OF A CURVE TO THE LEFT, HAVING A CENTRAL ANGLE OF 35 DEG. 26 MIN. 30 SEC. AND A RADIUS OF 313.17 FEET; THENCE NORTHEASTERLY ALONG SAID CURVE A DISTANCE OF 193.72 FEET TO END OF SAID CURVE TO THE RIGHT, HAVING A CENTRAL ANGLE OF 78 DEG. 41 MIN. AND A RADIUS OF 135.26 FEET; THENCE NORTHEASTERLY ALONG SAID CURVE A DISTANCE OF 185.75 FEET TO ITS INTERSECTION WITH THE WESTERLY RIGHT OF WAY LINE OF U.S. HIGHWAY 31 AND END OF HEREIN DESCRIBED 50 FOOT WIDE PARCEL. SITUATED IN SHELBY COUNTY, ALABAMA.

### **GREEN PARK PARCEL III**

A PARCEL OF LAND LOCATED IN THE W 1/2 OF THE NW 1/4 OF SECTION 6, TOWNSHIP 20 SOUTH, RANGE 2 WEST, MORE PARTICULARLY DESCRIBED AS FOLLOWS:

BEGIN AT THE NW CORNER OF THE SW 1/4 OF THE NW 1/4 OF SECTION 6, TOWNSHIP 20 SOUTH, RANGE 2 WEST, SAID POINT BEING ON THE SOUTH RIGHT OF WAY BOUNDARY OF TRAILER PARK ROAD; THENCE EASTERLY ALONG THE NORTH BOUNDARY OF SAID 1/4 1/4 SECTION, WHICH IS ALSO ALONG SAID SOUTH



### **EXHIBIT "A" (CONTINUED)**

RIGHT OF WAY BOUNDARY 55.69 FEET TO THE POINT OF BEGINNING OF THE ARC OF A CURVE, TANGENT TO LAST MENTIONED COURSE TURNING TO THE LEFT, HAVING A CENTRAL ANGLE OF 73 DEG. 32 MIN. AND A RADIUS OF 144.93 FEET; THENCE EASTERLY AND THENCE NORTHEASTERLY ALONG SAID ARC 186.00 FEET TO THE POINT OF BEGINNING OF ANOTHER CURVE, TURNING TO THE RIGHT, TANGENT TO LAST MENTIONED CURVE, HAVING A CENTRAL ANGLE OF 23 DEG. 18 MIN. AND A RADIUS OF 271.51 FEET; THENCE NORTHEASTERLY ALONG THE ARC OF LAST MENTIONED CURVE 88.45 FEET; THENCE NORTHEASTERLY ALONG A LINE TANGENT TO LAST MENTIONED ARC 17.75 FEET (THE LAST MENTIONED THREE COURSES WERE ALONG SAID SOUTH RIGHT OF WAY BOUNDARY OF TRAILER PARK ROAD); THENCE RIGHT 63 DEG. 30 MIN. IN A SOUTHEASTERLY DIRECTION 35 FEET, MORE OR LESS, TO THE CENTERLINE OF BISHOP CREEK; THENCE SOUTHWESTERLY ALONG SAID CENTERLINE 486 FEET, MORE OR LESS, TO INTERSECTION WITH THE WEST BOUNDARY OF SAID 1/4 1/4 SECTION; THENCE NORTHERLY ALONG SAID WEST BOUNDARY 173 FEET, MORE OR LESS, TO THE POINT OF BEGINNING. SITUATED IN SHELBY COUNTY, ALABAMA.

#### **EASEMENT FOR WALK BENEFICIAL TO GREEN PARK**

CENTERLINE OF 8.00 FEET EASEMENT FOR WALK

BEGIN AT THE NW CORNER OF THE SW 1/4 OF THE NW 1/4 OF SECTION 6, TOWNSHIP 20 SOUTH, RANGE 2 WEST; THENCE SOUTHERLY ALONG THE WEST BOUNDARY OF SAID 1/4 1/4 SECTION 58.00 FEET TO THE POINT OF BEGINNING OF CENTERLINE HEREIN DESCRIBED; THENCE 81 DEG. 58 MIN. LEFT IN A SOUTHEASTERLY DIRECTION 28.10 FEET; THENCE 39 DEG. 00 MIN, RIGHT IN A SOUTHEASTERLY DIRECTION 75 FEET, MORE OR LESS, TO INTERSECTION WITH THE CENTERLINE OF BISHOP CREEK, SAID INTERSECTION BEING THE TERMINUS OF CENTERLINE HEREIN DESCRIBED. SITUATED IN SHELBY COUNTY, ALABAMA.

#### **SOUTHGATE PARCEL I**

PART OF LOT 1 JH BANKER'S SUBDIVISION AND PART OF THE SE 1/4 AND THE NE 1/4 OF THE NE 1/4 OF SECTION 1, TOWNSHIP 20 SOUTH, RANGE 3 WEST AND THE NW 1/4 OF THE NW 1/4 OF SECTION 6, TOWNSHIP 20 SOUTH, RANGE 2 WEST BEING MORE PARTICULARLY DESCRIBED AS FOLLOWS:

BEGINNING AT THE SE CORNER OF THE SE 1/4 OF THE NE 1/4 OF SECTION 1, TOWNSHIP 20 SOUTH, RANGE 3 WEST, SHELBY COUNTY, ALABAMA AND RUN THENCE NORTH 00 DEG. 02 MIN. 45 SEC. WEST ALONG THE EAST LINE OF SAID 1/4/ 1/4 SECTION A DISTANCE OF 1,151.65 FEET TO PROPERTY CORNER IN THE CENTERLINE OF BISHOP CREEK; THENCE RUN SOUTH 59 DEG. 29 MIN. 19 SEC. WEST ALONG CENTERLINE OF SAID CREEK 59.70 FEET TO A PROPERTY CORNER; THENCE RUN SOUTH 21 DEG. 16 MIN. 11 SEC. WEST ALONG CENTERLINE OF SAID CREEK 159.36 FEET TO A PROPERTY CORNER; THENCE RUN SOUTH 56 DEG. 34 MIN. 04 SEC. WEST ALONG CENTERLINE OF SAID CREEK 26.66 FEET TO A PROPERTY CORNER, THENCE RUN ALONG CENTERLINE OF SAID CREEK NORTH 87 DEG. 38 MIN. 50 SEC. WEST A DISTANCE OF 140.35 FEET TO A PROPERTY CORNER; THENCE RUN ALONG THE CENTERLINE OF SAID CREEK NORTH 68 DEG. 19 MIN. 51 SEC. WEST A DISTANCE OF 53.89 FEET TO A PROPERTY CORNER; THENCE RUN NORTH 63 DEG. 53 MIN. 32 SEC. WEST ALONG CENTERLINE OF SAID CREEK 22.40 FEET TO A POINT ON THE DIAGONAL LINE FROM THE NE CORNER OF SUBJECT 1/4 1/4 SECTION OF THE SW CORNER OF SAME SAID 1/4/ 1/4 SECTION; THENCE CONTINUE NORTH 63 DEG. 53 MIN. 32 SEC. WEST ALONG CENTERLINE OF SAID BISHOP CREEK A DISTANCE OF



**EXHIBIT "A" (CONTINUED)**

101.71 FEET TO A PROPERTY CORNER; THENCE RUN NORTH 70 DEG. 16 MIN. 22 SEC. WEST ALONG CENTERLINE OF SAID CREEK A DISTANCE OF 53.59 FEET TO A PROPERTY CORNER; THENCE RUN SOUTH 59 DEG. 36 MIN. 19 SEC. WEST ALONG THE CENTERLINE OF SAID CREEK A DISTANCE OF 62.77 FEET TO A PROPERTY CORNER; THENCE RUN SOUTH 56 DEG. 48 MIN. 01 SEC. WEST ALONG THE CENTERLINE OF SAID CREEK A DISTANCE OF 65.03 FEET TO A PROPERTY CORNER; THENCE RUN SOUTH 40 DEG. 55 MIN. 10 SEC. WEST ALONG CENTERLINE OF SAID CREEK A DISTANCE OF 68.06 FEET TO A PROPERTY CORNER; THENCE RUN SOUTH 19 DEG. 36 MIN. 18 SEC. WEST ALONG CENTERLINE OF SAID CREEK A DISTANCE OF 48.20 FEET TO A PROPERTY CORNER; THENCE RUN SOUTH 24 DEG. 15 MIN. 39 SEC. WEST ALONG CENTERLINE OF SAID CREEK A DISTANCE OF 56.85 FEET TO A PROPERTY CORNER; THENCE RUN SOUTH 29 DEG. 52 MIN. 59 SEC. WEST ALONG CENTERLINE OF SAID CREEK A DISTANCE OF 76.33 FEET TO A PROPERTY CORNER; THENCE RUN SOUTH 36 DEG. 20 MIN. 45 SEC. WEST ALONG CENTERLINE OF SAID CREEK A DISTANCE OF 69.25 FEET TO A PROPERTY CORNER; THENCE RUN SOUTH 28 DEG. 20 MIN. 41 SEC. WEST ALONG CENTERLINE OF SAID CREEK A DISTANCE OF 50.82 FEET TO A PROPERTY CORNER; THENCE RUN SOUTH 35 DEG. 34. MIN. 16 SEC. WEST ALONG CENTERLINE OF SAID CREEK A DISTANCE OF 39.42 FEET TO A PROPERTY CORNER; THENCE RUN SOUTH 08 DEG. 36 MIN. 24 SEC. EAST ALONG CENTERLINE OF SAID CREEK A DISTANCE OF 42.56 FEET TO A PROPERTY CORNER; THENCE RUN SOUTH 32 DEG. 15 MIN. 53 SEC. EAST ALONG CENTERLINE OF SAID CREEK A DISTANCE OF 34.40 FEET TO A PROPERTY CORNER ON THE DIAGONAL (SO CALLED TWENTY ACRE LINE) LINE BETWEEN THE NE CORNER OF SAID SE 1/4 OF THE NE 1/4 AND THE SW 1/4 OF SAME SAID 1/4 1/4; THENCE RUN SOUTH 45 DEG. 50 MIN. 56 SEC. WEST ALONG SAID DIAGONAL LINE A DISTANCE OF 809.57 FEET TO A PROPERTY CORNER REPRESENTING THE SW CORNER OF THE SAID SE 1/4 OF THE NE 1/4 OF SAID SECTION 1; THENCE RUN SOUTH 89 DEG. 43 MIN. 11 SEC. EAST ALONG THE SOUTH LINE OF SAID 1/4 1/4 AND THE CENTERLINE OF SAME SAID BISHOP CREEK A DISTANCE OF 610.01 FEET TO A PROPERTY CORNER IN THE CENTERLINE OF SAID CREEK; THENCE RUN NORTH 60 DEG. 22 MIN. 32 SEC. EAST ALONG CENTERLINE OF SAID CREEK A DISTANCE OF 87.16 FEET TO A PROPERTY CORNER IN THE CENTERLINE OF SAID CREEK; THENCE RUN NORTH 67 DEG. 18 MIN. 26 SEC. EAST A DISTANCE OF 101.94 FEET TO A STEEL REBAR PROPERTY CORNER; THENCE RUN SOUTH 67 DEG. 18 MIN. 21 SEC. EAST AND 4.51 FEET NORTH OF AND NEARLY PARALLEL TO AN EXISTING INDUSTRIAL FENCE A DISTANCE OF 764.54 FEET TO A FOUND CRIMPED PIPE CORNER ON THE WESTERLY MARGIN OF U. S. HIGHWAY NO. 31, AKA, PELHAM PARKWAY; THENCE RUN NORTH 27 DEG. 35 MIN. 30 SEC. EAST ALONG SAID MARGIN OF SAID HIGHWAY A DISTANCE OF 73.53 FEET TO A PROPERTY CORNER; THENCE RUN NORTH 67 DEG. 23 MIN. 27 SEC. WEST A DISTANCE OF 173.65 FEET TO A PROPERTY CORNER; THENCE RUN NORTH 36 DEG. 40 MIN. 19 SEC. EAST A DISTANCE OF 46.35 FEET TO A PROPERTY CORNER; THENCE RUN NORTH 35 DEG. 01 MIN. 49 SEC. WEST A DISTANCE OF 48.32 FEET TO A PROPERTY CORNER ON THE EAST LINE OF THE NE 1/4 OF THE SE 1/4 OF SAME SECTION 1; THENCE RUN NORTH 00 DEG. 02 MIN. 19 SEC. WEST ALONG THE EAST LINE OF THE SAID NE 1/4 OF THE SE 1/4 OF SAME SECTION 1 A DISTANCE OF 79.04 FEET TO THE POINT OF BEGINNING. SITUATED IN SHELBY COUNTY, ALABAMA.

**LESS AND EXCEPT THE FOLLOWING DESCRIBED PROPERTY HEREIN REFERRED TO AS SOUTHGATE PARCEL II:**

COMMENCE AT THE NE CORNER OF THE SE 1/4 OF THE NE 1/4 OF SECTION 1, TOWNSHIP 20 SOUTH, RANGE 3 WEST, SHELBY COUNTY, ALABAMA AND RUN




**EXHIBIT "A" (CONTINUED)**

THENCE SOUTH 45 DEG. 50 MIN. 56 SEC. WEST A DISTANCE OF 476.35 FEET TO A POINT IN THE CENTERLINE OF BISHOP CREEK AND THE POINT OF BEGINNING OF THE PROPERTY BEING DESCRIBED; THENCE RUN NORTH 63 DEG. 53 MIN. 32 SEC. WEST ALONG THE CENTERLINE OF BISHOP CREEK A DISTANCE OF 101.71 FEET TO A POINT; THENCE RUN NORTH 70 DEG. 16 MIN. 22 SEC. WEST ALONG SAID CENTERLINE OF SAID CREEK 53.59 FEET TO A POINT; THENCE RUN SOUTH 59 DEG. 36 MIN. 19 SEC. WEST ALONG CENTERLINE OF SAID CREEK 62.77 FEET TO A POINT; THENCE RUN SOUTH 56 DEG 48 MIN 01 SEC WEST ALONG CENTERLINE OF SAID CREEK 65.03 FEET TO A POINT; THENCE RUN SOUTH 40 DEG 55 MIN 10 SEC WEST ALONG THE CENTERLINE OF SAID CREEK 68.06 FEET TO A POINT; THENCE RUN SOUTH 19 DEG 36 MIN 18 SEC WEST ALONG CENTERLINE OF SAID CREEK 48.20 FEET TO A POINT; THENCE RUN SOUTH 24 DEG 14 MIN. 39 SEC WEST ALONG CENTERLINE OF SAID CREEK 56.85 FEET TO A POINT; THENCE RUN SOUTH 29 DEG 52 MIN 59 SEC WEST ALONG CENTERLINE OF SAID CREEK 76.33 FEET TO A POINT; THENCE RUN SOUTH 36 DEG 20 MIN 45 SEC WEST ALONG CENTERLINE OF SAID BISHOP CREEK 69.25 FEET TO A POINT; THENCE RUN SOUTH 28 DEG 20 MIN 41 SEC WEST ALONG SAID CENTERLINE OF SAID CREEK 50.82 FEET TO A POINT; THENCE RUN SOUTH 35 DEG 34 MIN 16 SEC WEST ALONG CENTERLINE OF SAID CREEK 39.42 FEET TO A POINT; THENCE RUN SOUTH 08 DEG 36 MIN 24 SEC EAST ALONG CENTERLINE OF SAID CREEK 42.56 FEET TO A POINT; THENCE RUN SOUTH 32 DEG 15 MIN 53 SEC EAST ALONG CENTERLINE OF SAID CREEK 34.40 FEET TO A POINT; THENCE NORTH 45 DEG 50 MIN 56 SEC EAST A DISTANCE OF 607.41 TO THE POINT OF BEGINNING. SITUATED IN SHELBY COUNTY, ALABAMA.

NOTE: **SOUTHGATE PARCEL II** DESCRIBED HEREIN IS WITHIN THE BOUNDS OF **SOUTHGATE PARCEL I**


**SOUTHGATE PARCEL III**

BEGINNING AT THE NE CORNER OF THE SE 1/4 OF THE NE 1/4 OF SECTION 1, TOWNSHIP 20 SOUTH, RANGE 3 WEST, SHELBY COUNTY, ALABAMA AND RUN THENCE SOUTH 45 DEG 50 MIN 56 SEC WEST A DISTANCE OF 476.34 FEET TO A POINT IN THE CENTERLINE OF BISHOP CREEK; THENCE RUN SOUTH 63 DEG 53 MIN 32 SEC EAST ALONG SAID CENTERLINE OF SAID CREEK 22.40 FEET TO A POINT; THENCE RUN SOUTH 69 DEG 19 MIN 51 SEC EAST ALONG SAID CENTERLINE OF SAID CREEK 53.89 FEET TO A POINT; THENCE RUN SOUTH 87 DEG 38 MIN 50 SEC EAST ALONG SAID CENTERLINE OF SAID CREEK 140.35 FEET TO A POINT; THENCE NORTH 56 DEG 34 MIN 04 SEC EAST ALONG SAID CENTERLINE OF SAID CREEK 26.66 FEET TO A POINT; THENCE RUN NORTH 21 DEG 16 MIN 11 SEC EAST ALONG SAID CENTERLINE OF SAID CREEK 159.36 FEET TO A POINT; THENCE RUN NORTH 59 DEG 29 MIN 19 SEC EAST ALONG CENTERLINE OF SAID CREEK 61.31 FEET TO A POINT ON THE EAST LINE OF SAID SE 1/4 OF NE 1/4 OF SAID SECTION 1; THENCE RUN NORTH 00 DEG 30 MIN 24 SEC WEST ALONG SAID EAST LINE OF SAID 1/4 1/4 A DISTANCE OF 173.00 FEET TO THE POINT OF BEGINNING. SITUATED IN SHELBY COUNTY, ALABAMA.



**EXHIBIT B  
ASSIGNEE**

**JLC WAREHOUSE I LLC  
c/o Loan Core Capital  
80 Field Point Road  
Greenwich, CT 06830**

  
20130816000336380 10/10 \$42.00  
Shelby Cnty Judge of Probate, AL  
08/16/2013 04:04:03 PM FILED/CERT