

THIS DOCUMENT PREPARED BY AND
RECORDING REQUESTED BY AND WHEN
RECORDED MAIL TO:

Kaye Scholer LLP
425 Park Avenue
New York, New York 10022
Attention: Stephen Gliatta, Esq.

ASSIGNMENT OF LEASES AND RENTS

Dated and effective as of July 22, 2013

between

MATRIX SOUTH, LLC
as Assignor

and

JEFFERIES LOANCORE LLC
as Assignee



20130816000336300 1/13 \$50.00
Shelby Cnty Judge of Probate, AL
08/16/2013 04:03:55 PM FILED/CERT

THIS ASSIGNMENT OF LEASES AND RENTS (this "*Assignment*") dated and effective as of the 22nd day of July, 2013 made by **MATRIX SOUTH, LLC**, a Delaware limited liability company having an office at 1201 Route 112, Port Jefferson Station, New York 11776 ("*Assignor*"), to **JEFFERIES LOANCORE LLC**, a Delaware limited liability company (together with its successors and assigns, hereinafter referred to as "*Assignee*") having an address c/o LoanCore Capital, 80 Field Point Road, Greenwich, Connecticut 06830.

W I T N E S S E T H :

WHEREAS, Assignor is the owner of a fee simple title to that certain parcel of real property (the "*Premises*") described in Exhibit A attached hereto, together with the buildings, structures, fixtures, additions, enlargements, extensions, modifications, repairs, replacements and other improvements now or hereafter located thereon (collectively, the "*Property*");

WHEREAS, Assignor, together with certain of its affiliates which own ten (10) other properties located in the State of Michigan (collectively, and together with Assignor, "*Borrower*") and Assignee have entered into a certain Loan Agreement dated as of the date hereof (as amended, modified, restated, consolidated or supplemented from time to time, the "*Loan Agreement*") pursuant to which Assignee has agreed to make a secured loan to Borrower in the maximum principal amount of \$150,000,000.00 (the "*Loan*");

WHEREAS, Borrower has executed two notes in such aggregate principal amount (as the same may be amended, modified, restated, severed, consolidated, renewed, replaced, or supplemented from time to time, the "*Note*"), which is secured by, *inter alia*, that certain mortgage, assignment of leases and rents and security agreement (as the same may be amended, modified, consolidated, split, supplemented, replaced or otherwise modified from time to time, the "*Mortgage*") on the Property, the original form of which Mortgage is recorded in the Office of the Judge of Probate of Shelby County, Alabama;


WHEREAS, it is a condition and inducement to, and consideration for, the obligation of Assignee to make the Loan to Borrower pursuant to the Loan Agreement that Assignor execute and deliver this Assignment;

WHEREAS, this Assignment is being given as additional security for the Loan;
and

WHEREAS, capitalized terms used in this Assignment without definition have the respective meanings assigned to such terms in the Loan Agreement or the Mortgage, as the case may be, the terms of each of which are specifically incorporated by reference herein.

NOW, THEREFORE, for good and valuable consideration, receipt of which by the parties hereto is hereby acknowledged, and for the purpose of additionally securing the Debt, Assignor hereby assigns, transfers, conveys and sets over unto Assignee, all right, title and interest of Assignor in and to all Leases and all Rents;

TO HAVE AND TO HOLD the same unto Assignee, and its successors and assigns forever, upon the terms and conditions and for the uses hereinafter set forth.



And Assignor hereby further agrees as follows:

1. Certain Representations, Warranties and Covenants. Assignor represents, warrants and covenants to Assignee that:

(a) The payment of the Rents to accrue under any Lease will not be waived, released, reduced, discounted or otherwise discharged or compromised by Assignor;

(b) Assignor has not performed, and will not perform, any acts, and has not executed, and will not execute, any instrument that would prevent Assignee from exercising its rights under this Assignment; and


(c) Assignor hereby authorizes and directs any tenant under any of the Leases and any successor to all or any part of the interests of any such tenant to pay directly to the Clearing Account, in accordance with the terms of the Loan Agreement, the Rents due and to become due under such tenant's Lease, and such authorization and direction shall be sufficient warrant to the tenant to make future payments of Rents directly to the Clearing Account in accordance with the terms of the Loan Agreement without the necessity for further consent by Assignor.

2. Assignment; Deferred Exercise of Rights.

(a) As part of the consideration for the Debt, Assignor does hereby absolutely and unconditionally assign to Assignee all right, title and interest of Assignor in and to all present and future Leases and Rents, and this Assignment constitutes a present and absolute assignment and is intended to be unconditional and not as an assignment for additional security only. It is further intended that it not be necessary for Assignee to institute legal proceedings, absent any requirements of law or regulation to the contrary, to enforce the provisions hereof. Assignor hereby authorizes Assignee or its agents to collect the Rents; provided, however, that prior to the occurrence and continuance of an Event of Default, and subject at all times to the requirement that payments and deposits of Rents be made directly to the Clearing Account, Assignor shall have a revocable license, but limited as provided in this Assignment and in any of the other Loan Documents, to otherwise deal with, and enjoy the rights of the lessor under, the Leases.

(b) Upon the occurrence and during the continuance of an Event of Default, and without the necessity of Assignee entering upon and taking and maintaining full control of the Property in person, by agent or by court-appointed receiver, the license referred to in paragraph (a) above shall immediately be revoked and Assignee shall have the right at its option, to exercise all rights and remedies contained in the Loan Documents, or otherwise available at law or in equity.

3. Rents Held in Trust by Assignor. Rents held or received by Assignor shall be held or received by Assignor as trustee for the benefit of Assignee only and shall immediately be deposited directly to the Clearing Account in accordance with the terms of the Loan Agreement.



4. Effect on Rights Under Other Documents. Nothing contained in this Assignment and no act done or omitted by Assignee pursuant to the powers and rights granted it hereunder shall be deemed to be a waiver by Assignee of its rights and remedies under any of the other Loan Documents, and this Assignment is made and accepted without prejudice to any of the rights and remedies possessed by Assignee under the terms of the other Loan Documents. The rights of Assignee under the other Loan Documents may be exercised by Assignee either prior to, simultaneously with, or subsequent to any action taken by it hereunder. This Assignment is intended to be supplementary to and not in substitution for or in derogation of any assignment of rents or grant of a security interest contained in any of the other Loan Documents.

5. Event of Default. Upon or at any time after the occurrence and during the continuance of an Event of Default, then in addition to and without limiting any of Assignee's rights and remedies hereunder and under the other Loan Documents and as otherwise available at law or in equity:


(a) Assignee may, at its option, without waiving such Event of Default and without regard to the adequacy of the security for the Debt, either in person or by agent, without bringing any action or proceeding, or by a receiver appointed by a court, without taking possession of the Property in its own name, demand, sue for or otherwise collect and receive all Rents, including those past-due and unpaid, for application to the payment of the Debt in accordance with the terms of the Loan Documents, and Assignee may enter into, and to the extent that Assignor would have the right to do so, cancel, enforce or modify any Lease. The exercise by Assignee of the option granted it in this Section and the collection of the Rents and the application thereof as herein provided shall not be considered a waiver of any Event of Default.

(b) Assignor hereby acknowledges and agrees that payment of any item of Rent by a Person to Assignee as hereinabove provided shall constitute payment in full of such item of Rent by such Person, as fully and with the same effect as if it had been paid to Assignor. By execution of this Assignment, Assignor irrevocably authorizes and instructs any Person from whom Rent is due to make payments of Rent to Assignee upon Assignee's instructions to the Person to do so.

(c) Assignee in respect of the Leases and Rents shall have all of the rights and remedies of a secured party under the Uniform Commercial Code as in effect in the State in which such rights and remedies are asserted as described in Section 12(b) to the extent of such rights thereunder and additional rights and remedies to which a secured party is entitled under the laws in effect in any jurisdiction where any rights and remedies hereunder may be asserted.

6. Application of Rents and Proceeds. After the occurrence and during the continuance of an Event of Default, Rents received or held by Assignor or Assignee shall be applied in accordance with the terms of the Loan Documents.

7. Attorney-in-Fact. Upon the occurrence and during the continuance of any Event of Default, Assignor hereby appoints Assignee the attorney-in-fact of Assignor to take any action and execute any instruments that Assignor is obligated, or has covenanted and agreed



under the Loan Agreement or the other Loan Documents to take or execute, which appointment as attorney-in-fact is irrevocable and coupled with an interest. Without limiting the generality of the foregoing provisions of this Section 7, upon the occurrence and during the continuance of an Event of Default, Assignor does hereby irrevocably appoint Assignee as its attorney-in-fact with full power, in the name and stead of Assignor to demand, collect, receive and give complete acquittance for any and all of the Rents now due or that may hereafter become due, and at Assignee's discretion, to file any claim, to take any other action, to institute any proceeding or to make any settlement of any claim, either in its own name or in the name of Assignor or otherwise, which Assignee may deem necessary or desirable in order to collect and enforce the payment of Rents.

8. Termination. Assignee, by the acceptance of this Assignment, agrees that when all of the Debt shall have been paid in full, this Assignment shall terminate, and Assignee shall execute and deliver to Assignor, upon such termination such instruments of termination or re-assignment and Uniform Commercial Code termination statements, all without recourse and without any representation or warranty whatsoever, as shall be reasonably requested by Assignor.

9. Expenses. Assignor agrees to pay to Assignee all out-of-pocket expenses (including expenses for reasonable attorneys' fees and costs of every kind) of, or incident to, the enforcement of any of the provisions of this Assignment or performance by Assignee of any obligation of Assignor hereunder which Assignor has failed or refused to perform.

10. Further Assurances. Assignor agrees that, from time to time upon the written request of Assignee, it will give, execute, deliver, file and/or record any financing statements, notice, instrument, document, agreement or other papers and do such other acts and things that may be necessary and desirable to create, preserve, perfect or validate this Assignment, to enable Assignee to exercise and enforce its rights hereunder with respect to this Assignment or to otherwise carry out the purposes and intent of this Assignment.

11. No Obligation by Assignee. By virtue of this Assignment, Assignee shall not be obligated to perform or discharge, nor does it hereby undertake to perform or discharge, any obligation, duty or liability under any of the Leases. This Assignment shall not operate to constitute Assignee as a lender in possession of the Property or to place responsibility for the control, care, management or repair of the Property upon Assignee, nor shall it operate to make Assignee responsible or liable for any waste committed on the Property by any tenant or other party in possession or for any dangerous or defective condition of the Property or for any negligence in the management, upkeep, repair or control thereof.

12. Miscellaneous.

(a) No failure on the part of Assignee or any of its agents to exercise, and no course of dealing with respect to, and no delay in exercising, any right, power or remedy hereunder shall operate as a waiver thereof; nor shall any single or partial exercise by Assignee or any of its agents of any right, power or remedy hereunder preclude any other or further exercise thereof or the exercise of any other right, power or remedy. Subject to Section 16


hereof, the remedies herein are cumulative and are not exclusive of any remedies provided by law.

(b) WITH RESPECT TO MATTERS RELATING TO THE CREATION, PERFECTION AND PROCEDURES RELATING TO THE ENFORCEMENT OF THIS ASSIGNMENT, THIS ASSIGNMENT SHALL BE GOVERNED BY, AND BE CONSTRUED IN ACCORDANCE WITH, THE LAWS OF THE STATE IN WHICH THE PROPERTY IS LOCATED, IT BEING UNDERSTOOD THAT, EXCEPT AS EXPRESSLY SET FORTH ABOVE IN THIS PARAGRAPH AND TO THE FULLEST EXTENT PERMITTED BY THE LAW OF SUCH STATE, THE LAW OF THE STATE OF NEW YORK WITHOUT REGARD TO CONFLICTS OF LAWS PRINCIPLES SHALL GOVERN ALL MATTERS RELATING TO THIS ASSIGNMENT AND THE OTHER LOAN DOCUMENTS AND ALL OF THE INDEBTEDNESS OR OBLIGATIONS ARISING HEREUNDER OR THEREUNDER. ALL PROVISIONS OF THE LOAN AGREEMENT INCORPORATED HEREIN BY REFERENCE SHALL BE GOVERNED BY, AND CONSTRUED IN ACCORDANCE WITH, THE LAWS OF THE STATE OF NEW YORK WITHOUT REGARD TO CONFLICTS OF LAWS PRINCIPLES, AS SET FORTH IN THE GOVERNING LAW PROVISION OF THE LOAN AGREEMENT.

(c) Subject to Section 16 hereof, all rights and remedies set forth in this Assignment are cumulative, and Assignee may recover judgment thereon, issue execution therefor, and resort to every other right or remedy available at law or in equity, without first exhausting and without affecting or impairing the security of any right or remedy afforded hereby; and no such right or remedy set forth in this Assignment shall be deemed exclusive of any of the remedies or rights granted to Assignee in any of the Loan Documents. Nothing contained in this Assignment shall be deemed to limit or restrict the rights and remedies of Assignee under the Loan Agreement or any of the other Loan Documents.

(d) Until the indebtedness and all other obligations secured by the Loan Documents is paid in full, Assignor will, upon request, deliver from time to time to Assignee executed originals to the extent available, otherwise photocopies certified by Assignor as true, correct and complete, of executed originals, of any and all existing Leases to which Assignor is a party, and executed originals, or photocopies of executed originals, so certified by Assignor, if an executed original is not available, of all other and future Leases to which Assignor is a party, and upon request of Assignee, will specifically transfer and assign to Assignee such other and future Leases upon the same terms and conditions as herein contained.

(e) Assignor represents that it: (i) has been advised that Assignee engages in the business of real estate financings and other real estate transactions and investments which may be viewed as adverse to or competitive with the business of Assignor or its affiliates; (ii) is represented by competent counsel and has consulted counsel before executing this Assignment; and (iii) has relied solely on its own judgment and on its counsel and advisors in entering into the transaction(s) contemplated hereby without relying in any manner on any statements, representations or recommendations of Assignee or any parent, subsidiary or affiliate of Assignee.



13. No Oral Change. This Assignment may not be amended except by an instrument in writing signed by Assignor and Assignee.

14. Successors and Assigns. Assignor may not assign its rights under this Assignment except as permitted under the Loan Agreement. Subject to the foregoing, this Assignment shall be binding upon, and shall inure to the benefit of, Assignor and Assignee and their respective successors and assigns.

15. Notices. All notices, requests and other communications provided for herein shall be given or made in writing in the manner specified in the Loan Agreement.

16. Exculpation. It is expressly agreed that recourse against Assignor for failure to perform and observe its obligations contained in this Assignment shall be limited as and to the extent provided in Section 10.1 of the Loan Agreement.

[NO FURTHER TEXT ON THIS PAGE]



20130816000336300 7/13 \$50.00
Shelby Cnty Judge of Probate, AL
08/16/2013 04:03:55 PM FILED/CERT

EXHIBIT A

Description of Property

(see attached)



20130816000336300 9/13 \$50.00
Shelby Cnty Judge of Probate, AL
08/16/2013 04:03:55 PM FILED/CERT

EXHIBIT "A"

GREEN PARK PARCEL I

A PARCEL OF LAND LOCATED IN SECTION 1, TOWNSHIP 20 SOUTH, RANGE 3 WEST, MORE PARTICULARLY DESCRIBED AS FOLLOWS:

BEGIN AT THE NE CORNER OF SAID SECTION 1; THENCE SOUTH ALONG THE EAST LINE THEREOF, A DISTANCE OF 1326.0 FEET; THENCE 45 DEG. 51 MIN. RIGHT, IN A SOUTHWESTERLY DIRECTION A DISTANCE OF 2025.0 FEET; THENCE 90 DEG. RIGHT, IN A NORTHWESTERLY DIRECTION, A DISTANCE OF 682.0 FEET; THENCE 81 DEG. 04 MIN. RIGHT, IN A NORTHEASTERLY DIRECTION, A DISTANCE OF 663.0 FEET; THENCE 90 DEG. LEFT, IN A NORTHWESTERLY DIRECTION, A DISTANCE OF 500.0 FEET; THENCE 90 DEG. RIGHT, IN A NORTHEASTERLY DIRECTION, A DISTANCE OF 1807.34 FEET TO A POINT ON THE NORTH LINE OF SAID SECTION 1; THENCE 55 DEG. RIGHT, IN AN EASTERLY DIRECTION, A DISTANCE OF 844.43 FEET TO THE POINT OF BEGINNING. SITUATED IN SHELBY COUNTY, ALABAMA.

GREEN PARK PARCEL II

A 50 FOOT WIDE PARCEL OF LAND LOCATED IN THE NW 1/4 OF THE NW 1/4 OF SECTION 6, TOWNSHIP 20 SOUTH, RANGE 2 WEST, MORE PARTICULARLY DESCRIBED AS FOLLOWS:

COMMENCE AT THE SW CORNER OF THE NW 1/4 OF THE NW 1/4 OF SECTION 6, TOWNSHIP 20 SOUTH, RANGE 2 WEST, THENCE IN A NORTHERLY DIRECTION ALONG THE WESTERLY LINE OF SAID 1/4 1/4 SECTION A DISTANCE OF 25 FEET TO THE POINT OF BEGINNING, SAID POINT BEING IN THE CENTER LINE OF HEREIN DESCRIBED FIFTY FOOT WIDE PARCEL OF LAND, SAID PARCEL BEING 25 FEET EACH SIDE OF HEREIN DESCRIBED CENTER LINE; THENCE 89 DEG. 10 MIN. RIGHT, IN AN EASTERLY DIRECTION, A DISTANCE OF 56.05 FEET TO THE BEGINNING OF A CURVE TO THE LEFT, HAVING A CENTRAL ANGEL OF 73 DEG. 32 MIN., AND A RADIUS OF 119.93 FEET; THENCE NORTHEASTERLY ALONG SAID CURVE, A DISTANCE OF 153.92 FEET TO END OF SAID CURVE AND THE BEGINNING OF A CURVE TO THE RIGHT, HAVING A CENTRAL ANGEL OF 23 DEG. 18 MIN. AND A RADIUS OF 242.51 FEET; THENCE NORTHEASTERLY ALONG SAID CURVE, A DISTANCE OF 98.62 FEET TO END OF SAID CURVE; THENCE NORTHEASTERLY A DISTANCE OF 715.64 FEET TO THE BEGINNING OF A CURVE TO THE RIGHT HAVING A CENTRAL ANGLE OF 16 DEG. 02 MIN. 30 SEC., AND A RADIUS OF 354.83 FEET; THENCE NORTHEASTERLY ALONG SAID CURVE, A DISTANCE OF 99.34 FEET TO END OF SAID CURVE; THENCE NORTHEASTERLY A DISTANCE OF 27.50 FEET TO THE BEGINNING OF A CURVE TO THE LEFT, HAVING A CENTRAL ANGLE OF 35 DEG. 26 MIN. 30 SEC. AND A RADIUS OF 313.17 FEET; THENCE NORTHEASTERLY ALONG SAID CURVE A DISTANCE OF 193.72 FEET TO END OF SAID CURVE TO THE RIGHT, HAVING A CENTRAL ANGLE OF 78 DEG. 41 MIN. AND A RADIUS OF 135.26 FEET; THENCE NORTHEASTERLY ALONG SAID CURVE A DISTANCE OF 185.75 FEET TO ITS INTERSECTION WITH THE WESTERLY RIGHT OF WAY LINE OF U.S. HIGHWAY 31 AND END OF HEREIN DESCRIBED 50 FOOT WIDE PARCEL. SITUATED IN SHELBY COUNTY, ALABAMA.

GREEN PARK PARCEL III

A PARCEL OF LAND LOCATED IN THE W 1/2 OF THE NW 1/4 OF SECTION 6, TOWNSHIP 20 SOUTH, RANGE 2 WEST, MORE PARTICULARLY DESCRIBED AS FOLLOWS:

BEGIN AT THE NW CORNER OF THE SW 1/4 OF THE NW 1/4 OF SECTION 6, TOWNSHIP 20 SOUTH, RANGE 2 WEST, SAID POINT BEING ON THE SOUTH RIGHT OF WAY BOUNDARY OF TRAILER PARK ROAD; THENCE EASTERLY ALONG THE NORTH BOUNDARY OF SAID 1/4 1/4 SECTION, WHICH IS ALSO ALONG SAID SOUTH

EXHIBIT "A" (CONTINUED)

RIGHT OF WAY BOUNDARY 55.69 FEET TO THE POINT OF BEGINNING OF THE ARC OF A CURVE, TANGENT TO LAST MENTIONED COURSE TURNING TO THE LEFT, HAVING A CENTRAL ANGLE OF 73 DEG. 32 MIN. AND A RADIUS OF 144.93 FEET; THENCE EASTERLY AND THENCE NORTHEASTERLY ALONG SAID ARC 186.00 FEET TO THE POINT OF BEGINNING OF ANOTHER CURVE, TURNING TO THE RIGHT, TANGENT TO LAST MENTIONED CURVE, HAVING A CENTRAL ANGLE OF 23 DEG. 18 MIN. AND A RADIUS OF 271.51 FEET; THENCE NORTHEASTERLY ALONG THE ARC OF LAST MENTIONED CURVE 88.45 FEET; THENCE NORTHEASTERLY ALONG A LINE TANGENT TO LAST MENTIONED ARC 17.75 FEET (THE LAST MENTIONED THREE COURSES WERE ALONG SAID SOUTH RIGHT OF WAY BOUNDARY OF TRAILER PARK ROAD); THENCE RIGHT 63 DEG. 30 MIN. IN A SOUTHEASTERLY DIRECTION 35 FEET, MORE OR LESS, TO THE CENTERLINE OF BISHOP CREEK; THENCE SOUTHWESTERLY ALONG SAID CENTERLINE 486 FEET, MORE OR LESS, TO INTERSECTION WITH THE WEST BOUNDARY OF SAID 1/4 1/4 SECTION; THENCE NORTHERLY ALONG SAID WEST BOUNDARY 173 FEET, MORE OR LESS, TO THE POINT OF BEGINNING. SITUATED IN SHELBY COUNTY, ALABAMA.

EASEMENT FOR WALK BENEFICIAL TO GREEN PARK

CENTERLINE OF 8.00 FEET EASEMENT FOR WALK

BEGIN AT THE NW CORNER OF THE SW 1/4 OF THE NW 1/4 OF SECTION 6, TOWNSHIP 20 SOUTH, RANGE 2 WEST; THENCE SOUTHERLY ALONG THE WEST BOUNDARY OF SAID 1/4 1/4 SECTION 58.00 FEET TO THE POINT OF BEGINNING OF CENTERLINE HEREIN DESCRIBED; THENCE 81 DEG. 58 MIN. LEFT IN A SOUTHEASTERLY DIRECTION 28.10 FEET; THENCE 39 DEG. 00 MIN, RIGHT IN A SOUTHEASTERLY DIRECTION 75 FEET, MORE OR LESS, TO INTERSECTION WITH THE CENTERLINE OF BISHOP CREEK, SAID INTERSECTION BEING THE TERMINUS OF CENTERLINE HEREIN DESCRIBED. SITUATED IN SHELBY COUNTY, ALABAMA.

SOUTHGATE PARCEL I

PART OF LOT 1 JH BANKER'S SUBDIVISION AND PART OF THE SE 1/4 AND THE NE 1/4 OF THE NE 1/4 OF SECTION 1, TOWNSHIP 20 SOUTH, RANGE 3 WEST AND THE NW 1/4 OF THE NW 1/4 OF SECTION 6, TOWNSHIP 20 SOUTH, RANGE 2 WEST BEING MORE PARTICULARLY DESCRIBED AS FOLLOWS:

BEGINNING AT THE SE CORNER OF THE SE 1/4 OF THE NE 1/4 OF SECTION 1, TOWNSHIP 20 SOUTH, RANGE 3 WEST, SHELBY COUNTY, ALABAMA AND RUN THENCE NORTH 00 DEG. 02 MIN. 45 SEC. WEST ALONG THE EAST LINE OF SAID 1/4 1/4 SECTION A DISTANCE OF 1,151.65 FEET TO PROPERTY CORNER IN THE CENTERLINE OF BISHOP CREEK; THENCE RUN SOUTH 59 DEG. 29 MIN. 19 SEC. WEST ALONG CENTERLINE OF SAID CREEK 59.70 FEET TO A PROPERTY CORNER; THENCE RUN SOUTH 21 DEG. 16 MIN. 11 SEC. WEST ALONG CENTERLINE OF SAID CREEK 159.36 FEET TO A PROPERTY CORNER; THENCE RUN SOUTH 56 DEG. 34 MIN. 04 SEC. WEST ALONG CENTERLINE OF SAID CREEK 26.66 FEET TO A PROPERTY CORNER, THENCE RUN ALONG CENTERLINE OF SAID CREEK NORTH 87 DEG. 38 MIN. 50 SEC. WEST A DISTANCE OF 140.35 FEET TO A PROPERTY CORNER; THENCE RUN ALONG THE CENTERLINE OF SAID CREEK NORTH 68 DEG. 19 MIN. 51 SEC. WEST A DISTANCE OF 53.89 FEET TO A PROPERTY CORNER; THENCE RUN NORTH 63 DEG. 53 MIN. 32 SEC. WEST ALONG CENTERLINE OF SAID CREEK 22.40 FEET TO A POINT ON THE DIAGONAL LINE FROM THE NE CORNER OF SUBJECT 1/4 1/4 SECTION OF THE SW CORNER OF SAME SAID 1/4 1/4 SECTION; THENCE CONTINUE NORTH 63 DEG. 53 MIN. 32 SEC. WEST ALONG CENTERLINE OF SAID BISHOP CREEK A DISTANCE OF

EXHIBIT "A" (CONTINUED)

101.71 FEET TO A PROPERTY CORNER; THENCE RUN NORTH 70 DEG. 16 MIN. 22 SEC. WEST ALONG CENTERLINE OF SAID CREEK A DISTANCE OF 53.59 FEET TO A PROPERTY CORNER; THENCE RUN SOUTH 59 DEG. 36 MIN. 19 SEC. WEST ALONG THE CENTERLINE OF SAID CREEK A DISTANCE OF 62.77 FEET TO A PROPERTY CORNER; THENCE RUN SOUTH 56 DEG. 48 MIN. 01 SEC. WEST ALONG THE CENTERLINE OF SAID CREEK A DISTANCE OF 65.03 FEET TO A PROPERTY CORNER; THENCE RUN SOUTH 40 DEG. 55 MIN. 10 SEC. WEST ALONG CENTERLINE OF SAID CREEK A DISTANCE OF 68.06 FEET TO A PROPERTY CORNER; THENCE RUN SOUTH 19 DEG. 36 MIN. 18 SEC. WEST ALONG CENTERLINE OF SAID CREEK A DISTANCE OF 48.20 FEET TO A PROPERTY CORNER; THENCE RUN SOUTH 24 DEG. 15 MIN. 39 SEC. WEST ALONG CENTERLINE OF SAID CREEK A DISTANCE OF 56.85 FEET TO A PROPERTY CORNER; THENCE RUN SOUTH 29 DEG. 52 MIN. 59 SEC. WEST ALONG CENTERLINE OF SAID CREEK A DISTANCE OF 76.33 FEET TO A PROPERTY CORNER; THENCE RUN SOUTH 36 DEG. 20 MIN. 45 SEC. WEST ALONG CENTERLINE OF SAID CREEK A DISTANCE OF 69.25 FEET TO A PROPERTY CORNER; THENCE RUN SOUTH 28 DEG. 20 MIN. 41 SEC. WEST ALONG CENTERLINE OF SAID CREEK A DISTANCE OF 50.82 FEET TO A PROPERTY CORNER; THENCE RUN SOUTH 35 DEG. 34 MIN. 16 SEC. WEST ALONG CENTERLINE OF SAID CREEK A DISTANCE OF 39.42 FEET TO A PROPERTY CORNER; THENCE RUN SOUTH 08 DEG. 36 MIN. 24 SEC. EAST ALONG CENTERLINE OF SAID CREEK A DISTANCE OF 42.56 FEET TO A PROPERTY CORNER; THENCE RUN SOUTH 32 DEG. 15 MIN. 53 SEC. EAST ALONG CENTERLINE OF SAID CREEK A DISTANCE OF 34.40 FEET TO A PROPERTY CORNER ON THE DIAGONAL (SO CALLED TWENTY ACRE LINE) LINE BETWEEN THE NE CORNER OF SAID SE 1/4 OF THE NE 1/4 AND THE SW 1/4 OF SAME SAID 1/4 1/4; THENCE RUN SOUTH 45 DEG. 50 MIN. 56 SEC. WEST ALONG SAID DIAGONAL LINE A DISTANCE OF 809.57 FEET TO A PROPERTY CORNER REPRESENTING THE SW CORNER OF THE SAID SE 1/4 OF THE NE 1/4 OF SAID SECTION 1; THENCE RUN SOUTH 89 DEG. 43 MIN. 11 SEC. EAST ALONG THE SOUTH LINE OF SAID 1/4 1/4 AND THE CENTERLINE OF SAME SAID BISHOP CREEK A DISTANCE OF 610.01 FEET TO A PROPERTY CORNER IN THE CENTERLINE OF SAID CREEK; THENCE RUN NORTH 60 DEG. 22 MIN. 32 SEC. EAST ALONG CENTERLINE OF SAID CREEK A DISTANCE OF 87.16 FEET TO A PROPERTY CORNER IN THE CENTERLINE OF SAID CREEK; THENCE RUN NORTH 67 DEG. 18 MIN. 26 SEC. EAST A DISTANCE OF 101.94 FEET TO A STEEL REBAR PROPERTY CORNER; THENCE RUN SOUTH 67 DEG. 18 MIN. 21 SEC. EAST AND 4.51 FEET NORTH OF AND NEARLY PARALLEL TO AN EXISTING INDUSTRIAL FENCE A DISTANCE OF 764.54 FEET TO A FOUND CRIMPED PIPE CORNER ON THE WESTERLY MARGIN OF U. S. HIGHWAY NO. 31, AKA, PELHAM PARKWAY; THENCE RUN NORTH 27 DEG. 35 MIN. 30 SEC. EAST ALONG SAID MARGIN OF SAID HIGHWAY A DISTANCE OF 73.53 FEET TO A PROPERTY CORNER; THENCE RUN NORTH 67 DEG. 23 MIN. 27 SEC. WEST A DISTANCE OF 173.65 FEET TO A PROPERTY CORNER; THENCE RUN NORTH 36 DEG. 40 MIN. 19 SEC. EAST A DISTANCE OF 46.35 FEET TO A PROPERTY CORNER; THENCE RUN NORTH 35 DEG. 01 MIN. 49 SEC. WEST A DISTANCE OF 48.32 FEET TO A PROPERTY CORNER ON THE EAST LINE OF THE NE 1/4 OF THE SE 1/4 OF SAME SECTION 1; THENCE RUN NORTH 00 DEG. 02 MIN. 19 SEC. WEST ALONG THE EAST LINE OF THE SAID NE 1/4 OF THE SE 1/4 OF SAME SECTION 1 A DISTANCE OF 79.04 FEET TO THE POINT OF BEGINNING. SITUATED IN SHELBY COUNTY, ALABAMA.

LESS AND EXCEPT THE FOLLOWING DESCRIBED PROPERTY HEREIN REFERRED TO AS SOUTHGATE PARCEL II:

COMMENCE AT THE NE CORNER OF THE SE 1/4 OF THE NE 1/4 OF SECTION 1, TOWNSHIP 20 SOUTH, RANGE 3 WEST, SHELBY COUNTY, ALABAMA AND RUN

EXHIBIT "A" (CONTINUED)

THENCE SOUTH 45 DEG. 50 MIN. 56 SEC. WEST A DISTANCE OF 476.35 FEET TO A POINT IN THE CENTERLINE OF BISHOP CREEK AND THE POINT OF BEGINNING OF THE PROPERTY BEING DESCRIBED; THENCE RUN NORTH 63 DEG. 53 MIN. 32 SEC. WEST ALONG THE CENTERLINE OF BISHOP CREEK A DISTANCE OF 101.71 FEET TO A POINT; THENCE RUN NORTH 70 DEG. 16 MIN. 22 SEC. WEST ALONG SAID CENTERLINE OF SAID CREEK 53.59 FEET TO A POINT; THENCE RUN SOUTH 59 DEG. 36 MIN. 19 SEC. WEST ALONG CENTERLINE OF SAID CREEK 62.77 FEET TO A POINT; THENCE RUN SOUTH 56 DEG 48 MIN 01 SEC WEST ALONG CENTERLINE OF SAID CREEK 65.03 FEET TO A POINT; THENCE RUN SOUTH 40 DEG 55 MIN 10 SEC WEST ALONG THE CENTERLINE OF SAID CREEK 68.06 FEET TO A POINT; THENCE RUN SOUTH 19 DEG 36 MIN 18 SEC WEST ALONG CENTERLINE OF SAID CREEK 48.20 FEET TO A POINT; THENCE RUN SOUTH 24 DEG 14 MIN. 39 SEC WEST ALONG CENTERLINE OF SAID CREEK 56.85 FEET TO A POINT; THENCE RUN SOUTH 29 DEG 52 MIN 59 SEC WEST ALONG CENTERLINE OF SAID CREEK 76.33 FEET TO A POINT; THENCE RUN SOUTH 36 DEG 20 MIN 45 SEC WEST ALONG CENTERLINE OF SAID BISHOP CREEK 69.25 FEET TO A POINT; THENCE RUN SOUTH 28 DEG 20 MIN 41 SEC WEST ALONG SAID CENTERLINE OF SAID CREEK 50.82 FEET TO A POINT; THENCE RUN SOUTH 35 DEG 34 MIN 16 SEC WEST ALONG CENTERLINE OF SAID CREEK 39.42 FEET TO A POINT; THENCE RUN SOUTH 08 DEG 36 MIN 24 SEC EAST ALONG CENTERLINE OF SAID CREEK 42.56 FEET TO A POINT; THENCE RUN SOUTH 32 DEG 15 MIN 53 SEC EAST ALONG CENTERLINE OF SAID CREEK 34.40 FEET TO A POINT; THENCE NORTH 45 DEG 50 MIN 56 SEC EAST A DISTANCE OF 607.41 TO THE POINT OF BEGINNING. SITUATED IN SHELBY COUNTY, ALABAMA.

NOTE: **SOUTHGATE PARCEL II** DESCRIBED HEREIN IS WITHIN THE BOUNDS OF **SOUTHGATE PARCEL I**

SOUTHGATE PARCEL III

BEGINNING AT THE NE CORNER OF THE SE 1/4 OF THE NE 1/4 OF SECTION 1, TOWNSHIP 20 SOUTH, RANGE 3 WEST, SHELBY COUNTY, ALABAMA AND RUN THENCE SOUTH 45 DEG 50 MIN 56 SEC WEST A DISTANCE OF 476.34 FEET TO A POINT IN THE CENTERLINE OF BISHOP CREEK; THENCE RUN SOUTH 63 DEG 53 MIN 32 SEC EAST ALONG SAID CENTERLINE OF SAID CREEK 22.40 FEET TO A POINT; THENCE RUN SOUTH 69 DEG 19 MIN 51 SEC EAST ALONG SAID CENTERLINE OF SAID CREEK 53.89 FEET TO A POINT; THENCE RUN SOUTH 87 DEG 38 MIN 50 SEC EAST ALONG SAID CENTERLINE OF SAID CREEK 140.35 FEET TO A POINT; THENCE NORTH 56 DEG 34 MIN 04 SEC EAST ALONG SAID CENTERLINE OF SAID CREEK 26.66 FEET TO A POINT; THENCE RUN NORTH 21 DEG 16 MIN 11 SEC EAST ALONG SAID CENTERLINE OF SAID CREEK 159.36 FEET TO A POINT; THENCE RUN NORTH 59 DEG 29 MIN 19 SEC EAST ALONG CENTERLINE OF SAID CREEK 61.31 FEET TO A POINT ON THE EAST LINE OF SAID SE 1/4 OF NE 1/4 OF SAID SECTION 1; THENCE RUN NORTH 00 DEG 30 MIN 24 SEC WEST ALONG SAID EAST LINE OF SAID 1/4 1/4 A DISTANCE OF 173.00 FEET TO THE POINT OF BEGINNING. SITUATED IN SHELBY COUNTY, ALABAMA.



20130816000336300 13/13 \$50.00
Shelby Cnty Judge of Probate, AL
08/16/2013 04:03:55 PM FILED/CERT