


UCC FINANCING STATEMENT

FOLLOW INSTRUCTIONS (front and back) CAREFULLY

A. NAME & PHONE OF CONTACT AT FILER [optional]

B. SEND ACKNOWLEDGMENT TO: (Name and Address)

Kaye Scholer LLP
425 Park Avenue
New York, New York 10022
Attention: Stephen Gliatta, Esq.



THE ABOVE SPACE IS FOR FILING OFFICE USE ONLY

1. DEBTOR'S EXACT FULL LEGAL NAME - insert only one debtor name (1a or 1b) - do not abbreviate or combine names

1a. ORGANIZATION'S NAME
MATRIX SOUTH, LLC

OR
1b. INDIVIDUAL'S LAST NAME

1c. MAILING ADDRESS
1201 Route 112

CITY
Port Jefferson Station

STATE
NY

POSTAL CODE
11776

COUNTRY
USA

1d. SEE INSTRUCTIONS

ADD'L INFO RE ORGANIZATION DEBTOR

1e. TYPE OF ORGANIZATION
LLC

1f. JURISDICTION OF ORGANIZATION
DE

1g. ORGANIZATIONAL ID #, if any
482-407

☐ NONE

2. ADDITIONAL DEBTOR'S EXACT FULL LEGAL NAME - insert only one debtor name (2a or 2b) - do not abbreviate or combine names

2a. ORGANIZATION'S NAME

OR
2b. INDIVIDUAL'S LAST NAME

2c. MAILING ADDRESS

CITY

STATE

POSTAL CODE

COUNTRY

2d. SEE INSTRUCTIONS

ADD'L INFO RE ORGANIZATION DEBTOR

2e. TYPE OF ORGANIZATION

2f. JURISDICTION OF ORGANIZATION

2g. ORGANIZATIONAL ID #, if any

☐ NONE

3. SECURED PARTY'S NAME (or NAME of TOTAL ASSIGNEE of ASSIGNOR S/P) - insert only one secured party name (3a or 3b)

3a. ORGANIZATION'S NAME
JEFFERIES LOANCORE LLC

OR
3b. INDIVIDUAL'S LAST NAME

3c. MAILING ADDRESS
c/o LoanCore Capital, 80 Field Point Road

CITY
Greenwich

STATE
CT

POSTAL CODE
06830

COUNTRY
USA

4. This FINANCING STATEMENT covers the following collateral:

The property covered by this Financing Statement is more particularly described in Schedule A attached hereto and made a part hereof, said property being located at the premises described in Exhibit A attached hereto and made a part hereof.

5. ALTERNATIVE DESIGNATION [if applicable] LESSEE/LESSOR CONSIGNEE/CONSIGNOR BAILEE/BAILOR SELLER/BUYER AG. LIEN NON-UCC FILING

6. ☒ This FINANCING STATEMENT is to be filed [for record] (or recorded) in the REAL ESTATE RECORDS. Attach Addendum [if applicable] 7. Check to REQUEST SEARCH REPORT(S) on Debtor(s) [ADDITIONAL FEE] [optional] All Debtors Debtor 1 Debtor 2

8. OPTIONAL FILER REFERENCE DATA

AL - Shelby County (38545/0161) (Greenpark South)

UCC FINANCING STATEMENT ADDENDUM

FOLLOW INSTRUCTIONS (front and back) CAREFULLY

9. NAME OF FIRST DEBTOR (1a or 1b) ON RELATED FINANCING STATEMENT

| | | | |
|----|----------------------------|------------|---------------------|
| OR | 9a. ORGANIZATION'S NAME | | |
| | MATRIX SOUTH, LLC | | |
| | 9b. INDIVIDUAL'S LAST NAME | FIRST NAME | MIDDLE NAME, SUFFIX |

10. MISCELLANEOUS:



20130816000336290 2/10 \$47.00
Shelby Cnty Judge of Probate, AL
08/16/2013 04:03:54 PM FILED/CERT

THE ABOVE SPACE IS FOR FILING OFFICE USE ONLY

11. ADDITIONAL DEBTOR'S EXACT FULL LEGAL NAME - insert only one name (11a or 11b) - do not abbreviate or combine names

| | | | | |
|---------------------------|-----------------------------------|---------------------------|-----------------------------------|--|
| OR | 11a. ORGANIZATION'S NAME | | | |
| | | | | |
| | 11b. INDIVIDUAL'S LAST NAME | FIRST NAME | MIDDLE NAME | SUFFIX |
| 11c. MAILING ADDRESS | | CITY | STATE | POSTAL CODE COUNTRY |
| 11d. TAX ID #: SSN OR EIN | ADD'L INFO RE ORGANIZATION DEBTOR | 11e. TYPE OF ORGANIZATION | 11f. JURISDICTION OF ORGANIZATION | 11g. ORGANIZATIONAL ID #, if any <input type="checkbox"/> NONE |

12. ☐ ADDITIONAL SECURED PARTY'S or ☐ ASSIGNOR S/P'S NAME - insert only one name (12a or 12b)

| | | | | |
|----------------------|-----------------------------|------------|-------------|---------------------|
| OR | 12a. ORGANIZATION'S NAME | | | |
| | | | | |
| | 12b. INDIVIDUAL'S LAST NAME | FIRST NAME | MIDDLE NAME | SUFFIX |
| 12c. MAILING ADDRESS | | CITY | STATE | POSTAL CODE COUNTRY |

13. This FINANCING STATEMENT covers ☐ timber to be cut or ☐ as-extracted collateral, or is filed as a ☒ fixture filing.

14. Description of real estate:

16. Additional collateral description:

15. Name and address of a RECORD OWNER of above-described real estate (if Debtor does not have a record interest):

17. Check only if applicable and check only one box.


Debtor is a ☐ Trust or ☐ Trustee acting with respect to property held in trust or ☐ Decedent's Estate

18. Check only if applicable and check only one box.

☐ Debtor is a TRANSMITTING UTILITY

☐ Filed in connection with a Manufactured-Home Transaction — effective 30 years

☐ Filed in connection with a Public-Finance Transaction — effective 30 years



SCHEDULE A

TO UNIFORM COMMERCIAL CODE FINANCING STATEMENT NAMING:

MATRIX SOUTH, LLC, an Alabama limited liability company, as Debtor

and

JEFFERIES LOANCORE LLC, a Delaware limited liability company, as Secured Party

Part I

This Financing Statement covers the following types (or items) of property:

All of Debtor's right, title and interest in and to the land described in Exhibit A (the "**Premises**") and the buildings, structures, fixtures and other improvements now or hereafter located thereon (the "**Improvements**"); TOGETHER WITH: all right, title, interest and estate of Debtor now owned, or hereafter acquired, in and to the following property, rights, interests and estates (the Premises, the Improvements, and the property, rights, interests and estates hereinafter described are collectively referred to herein as the "**Mortgaged Property**"):

(a) all easements, rights of way, strips and gores of land, streets, ways, alleys, passages, sewer rights, water, water courses, water rights and powers, air rights and development rights, rights to oil, gas, minerals, coal and other substances of any kind or character, and all estates, rights, titles, interests, privileges, liberties, tenements, hereditaments and appurtenances of any nature whatsoever, in any way belonging, relating or pertaining to the Premises and the Improvements; and the reversion and reversions, remainder and remainders, and all land lying in the bed of any street, road, highway, alley or avenue, opened, vacated or proposed, in front of or adjoining the Premises, to the center line thereof; and all the estates, rights, titles, interests, dower and rights of dower, curtesy and rights of curtesy, property, possession, claim and demand whatsoever, both at law and in equity, of Debtor of, in and to the Premises and the Improvements and every part and parcel thereof, with the appurtenances thereto;

(b) all machinery, furniture, furnishings, equipment, computer software and hardware, fixtures (including all heating, air conditioning, plumbing, lighting, communications and elevator fixtures), inventory, materials, supplies and other articles of personal property and accessions thereof, renewals and replacements thereof and substitutions therefor, and other property of every kind and nature, tangible or intangible, owned by Debtor, or in which Debtor has or shall have an interest, now or hereafter located upon the Premises or the Improvements, or appurtenant thereto, and usable in connection with the present or future operation and occupancy of the Premises and the Improvements (hereinafter collectively referred to as the "**Equipment**"), including any leases of, deposits in connection with, and proceeds of any sale or transfer of any of the foregoing, and the right, title and interest of Debtor in and to any of the Equipment that may be subject to any "security interest" as defined in the Uniform Commercial Code, as in effect in the State where the Mortgaged Property is located (the "**UCC**"), superior in lien to the lien of the Mortgage;

(c) all awards or payments, including interest thereon, that may heretofore or hereafter be made with respect to the Premises or the Improvements, whether from the exercise of the right of eminent domain or condemnation (including any transfer made in lieu of or in anticipation of the exercise of such right), or for a change of grade, or for any other injury to or decrease in the value of the Premises or Improvements;

(d) all leases, subleases and other agreements or arrangements heretofore or hereafter entered into affecting the use, enjoyment or occupancy of, or the conduct of any activity upon or in, the Premises or the Improvements, including any extensions, renewals, modifications or amendments thereof (hereinafter collectively referred to as the “Leases”) and all rents, rent equivalents, moneys payable as damages (including payments by reason of the rejection of a Lease in a Bankruptcy Proceeding or in lieu of rent or rent equivalents), royalties (including all oil and gas or other mineral royalties and bonuses), income, fees, receivables, receipts, revenues, deposits (including security, utility and other deposits), accounts, cash, issues, profits, charges for services rendered, and other consideration of whatever form or nature received by or paid to or for the account of or benefit of Debtor or its agents or employees from any and all sources arising from or attributable to the Premises and the Improvements, including all receivables, customer obligations, installment payment obligations and other obligations now existing or hereafter arising or created out of the sale, lease, sublease, license, concession or other grant of the right of the use and occupancy of the Premises or the Improvements, or rendering of services by Debtor or any of its agents or employees, and proceeds, if any, from business interruption or other loss of income insurance (hereinafter collectively referred to as the “*Rents*”), together with all proceeds from the sale or other disposition of the Leases and the right to receive and apply the Rents to the payment of the Debt;

(e) all proceeds of and any unearned premiums on any insurance policies covering the Mortgaged Property, including, without limitation, the right to receive and apply the proceeds of any insurance, judgments, or settlements made in lieu thereof, for damage to the Mortgaged Property;

(f) the right, in the name and on behalf of Debtor, to appear in and defend any action or proceeding brought with respect to the Mortgaged Property and to commence any action or proceeding to protect the interest of Secured Party in the Mortgaged Property;

(g) all accounts (including reserve accounts), escrows, documents, instruments, chattel paper, claims, deposits and general intangibles, as the foregoing terms are defined in the UCC, and all franchises, trade names, trademarks, symbols, service marks, books, records, plans, specifications, designs, drawings, surveys, title insurance policies, permits, consents, licenses, management agreements, contract rights (including any contract with any architect or engineer or with any other provider of goods or services for or in connection with any construction, repair or other work upon the Mortgaged Property), approvals, actions, refunds of real estate taxes and assessments (and any other governmental impositions related to the Mortgaged Property) and causes of action that now or hereafter relate to, are derived from or are used in connection with the Mortgaged Property, or the use, operation, maintenance, occupancy or enjoyment thereof or the conduct of any business or activities thereon (hereinafter collectively referred to as the “*Intangibles*”); and



20130816000336290 4/10 \$47.00
Shelby Cnty Judge of Probate, AL
08/16/2013 04:03:54 PM FILED/CERT

(h) all proceeds, products, offspring, rents and profits from any of the foregoing, including those from sale, exchange, transfer, collection, loss, damage, disposition, substitution or replacement of any of the foregoing.

Part II - Definitions

When used herein, the following terms shall have the following meanings:

“Bankruptcy Proceeding” means the filing of a petition by Debtor under any state or federal bankruptcy or insolvency law or the liquidation of all or a major portion of its property.

“Debt” means all sums which may or shall become due under the Note or under any of the other documents evidencing, securing or executed in connection with the Loan (the Note, the Mortgage, the Loan Agreement and such other documents, as any of the same may, from time to time, be modified, amended or supplemented, being hereinafter collectively referred to as the ***“Loan Documents”***), including (i) the payment of interest and other amounts which would accrue and become due but for the filing of a petition in bankruptcy (whether or not a claim is allowed against the Debtor for such interest or other amounts in any such bankruptcy proceeding) or the operation of the automatic stay under Section 362(a) of Title 11 of the United States Code, and (ii) the costs and expenses of enforcing any provision of any Loan Document.

“Mortgage” means that certain Mortgage, dated as of July 22, 2013 made by Debtor for the benefit of Secured Party.

“Loan” means the secured loan made by the Secured Party to the Debtor pursuant to the Loan Agreement in the original principal amount of ONE HUNDRED FIFTY MILLION AND NO/100 DOLLARS (\$150,000,000.00).

“Loan Agreement” means that certain Loan Agreement dated as of July 22, 2013 by and between Debtor and Secured Party.

“Note” means that certain Promissory Note dated as of July 22, 2013 made by Debtor to Secured Party in the principal amount of up to ONE HUNDRED FIFTY MILLION AND NO/100 DOLLARS (\$150,000,000.00), as the same may be amended, supplemented, restated, increased, extended or consolidated from time to time.



20130816000336290 5/10 \$47.00
Shelby Cnty Judge of Probate, AL
08/16/2013 04:03:54 PM FILED/CERT

EXHIBIT A

Legal Description

(see attached)




EXHIBIT "A"

GREEN PARK PARCEL I

A PARCEL OF LAND LOCATED IN SECTION 1, TOWNSHIP 20 SOUTH, RANGE 3 WEST, MORE PARTICULARLY DESCRIBED AS FOLLOWS:

BEGIN AT THE NE CORNER OF SAID SECTION 1; THENCE SOUTH ALONG THE EAST LINE THEREOF, A DISTANCE OF 1326.0 FEET; THENCE 45 DEG. 51 MIN. RIGHT, IN A SOUTHWESTERLY DIRECTION A DISTANCE OF 2025.0 FEET; THENCE 90 DEG. RIGHT, IN A NORTHWESTERLY DIRECTION, A DISTANCE OF 682.0 FEET; THENCE 81 DEG. 04 MIN. RIGHT, IN A NORTHEASTERLY DIRECTION, A DISTANCE OF 663.0 FEET; THENCE 90 DEG. LEFT, IN A NORTHWESTERLY DIRECTION, A DISTANCE OF 500.0 FEET; THENCE 90 DEG. RIGHT, IN A NORTHEASTERLY DIRECTION, A DISTANCE OF 1807.34 FEET TO A POINT ON THE NORTH LINE OF SAID SECTION 1; THENCE 55 DEG. RIGHT, IN AN EASTERLY DIRECTION, A DISTANCE OF 844.43 FEET TO THE POINT OF BEGINNING. SITUATED IN SHELBY COUNTY, ALABAMA.

GREEN PARK PARCEL II

A 50 FOOT WIDE PARCEL OF LAND LOCATED IN THE NW 1/4 OF THE NW 1/4 OF SECTION 6, TOWNSHIP 20 SOUTH, RANGE 2 WEST, MORE PARTICULARLY DESCRIBED AS FOLLOWS:

COMMENCE AT THE SW CORNER OF THE NW 1/4 OF THE NW 1/4 OF SECTION 6, TOWNSHIP 20 SOUTH, RANGE 2 WEST, THENCE IN A NORTHERLY DIRECTION ALONG THE WESTERLY LINE OF SAID 1/4 1/4 SECTION A DISTANCE OF 25 FEET TO THE POINT OF BEGINNING, SAID POINT BEING IN THE CENTER LINE OF HEREIN DESCRIBED FIFTY FOOT WIDE PARCEL OF LAND, SAID PARCEL BEING 25 FEET EACH SIDE OF HEREIN DESCRIBED CENTER LINE; THENCE 89 DEG. 10 MIN. RIGHT, IN AN EASTERLY DIRECTION, A DISTANCE OF 56.05 FEET TO THE BEGINNING OF A CURVE TO THE LEFT, HAVING A CENTRAL ANGEL OF 73 DEG. 32 MIN., AND A RADIUS OF 119.93 FEET; THENCE NORTHEASTERLY ALONG SAID CURVE, A DISTANCE OF 153.92 FEET TO END OF SAID CURVE AND THE BEGINNING OF A CURVE TO THE RIGHT, HAVING A CENTRAL ANGEL OF 23 DEG. 18 MIN. AND A RADIUS OF 242.51 FEET; THENCE NORTHEASTERLY ALONG SAID CURVE, A DISTANCE OF 98.62 FEET TO END OF SAID CURVE; THENCE NORTHEASTERLY A DISTANCE OF 715.64 FEET TO THE BEGINNING OF A CURVE TO THE RIGHT HAVING A CENTRAL ANGLE OF 16 DEG. 02 MIN. 30 SEC., AND A RADIUS OF 354.83 FEET; THENCE NORTHEASTERLY ALONG SAID CURVE, A DISTANCE OF 99.34 FEET TO END OF SAID CURVE; THENCE NORTHEASTERLY A DISTANCE OF 27.50 FEET TO THE BEGINNING OF A CURVE TO THE LEFT, HAVING A CENTRAL ANGLE OF 35 DEG. 26 MIN. 30 SEC. AND A RADIUS OF 313.17 FEET; THENCE NORTHEASTERLY ALONG SAID CURVE A DISTANCE OF 193.72 FEET TO END OF SAID CURVE TO THE RIGHT, HAVING A CENTRAL ANGLE OF 78 DEG. 41 MIN. AND A RADIUS OF 135.26 FEET; THENCE NORTHEASTERLY ALONG SAID CURVE A DISTANCE OF 185.75 FEET TO ITS INTERSECTION WITH THE WESTERLY RIGHT OF WAY LINE OF U.S. HIGHWAY 31 AND END OF HEREIN DESCRIBED 50 FOOT WIDE PARCEL. SITUATED IN SHELBY COUNTY, ALABAMA.

GREEN PARK PARCEL III

A PARCEL OF LAND LOCATED IN THE W 1/2 OF THE NW 1/4 OF SECTION 6, TOWNSHIP 20 SOUTH, RANGE 2 WEST, MORE PARTICULARLY DESCRIBED AS FOLLOWS:

BEGIN AT THE NW CORNER OF THE SW 1/4 OF THE NW 1/4 OF SECTION 6, TOWNSHIP 20 SOUTH, RANGE 2 WEST, SAID POINT BEING ON THE SOUTH RIGHT OF WAY BOUNDARY OF TRAILER PARK ROAD; THENCE EASTERLY ALONG THE NORTH BOUNDARY OF SAID 1/4 1/4 SECTION, WHICH IS ALSO ALONG SAID SOUTH



EXHIBIT "A" (CONTINUED)

RIGHT OF WAY BOUNDARY 55.69 FEET TO THE POINT OF BEGINNING OF THE ARC OF A CURVE, TANGENT TO LAST MENTIONED COURSE TURNING TO THE LEFT, HAVING A CENTRAL ANGLE OF 73 DEG. 32 MIN. AND A RADIUS OF 144.93 FEET; THENCE EASTERLY AND THENCE NORTHEASTERLY ALONG SAID ARC 186.00 FEET TO THE POINT OF BEGINNING OF ANOTHER CURVE, TURNING TO THE RIGHT, TANGENT TO LAST MENTIONED CURVE, HAVING A CENTRAL ANGLE OF 23 DEG. 18 MIN. AND A RADIUS OF 271.51 FEET; THENCE NORTHEASTERLY ALONG THE ARC OF LAST MENTIONED CURVE 88.45 FEET; THENCE NORTHEASTERLY ALONG A LINE TANGENT TO LAST MENTIONED ARC 17.75 FEET (THE LAST MENTIONED THREE COURSES WERE ALONG SAID SOUTH RIGHT OF WAY BOUNDARY OF TRAILER PARK ROAD); THENCE RIGHT 63 DEG. 30 MIN. IN A SOUTHEASTERLY DIRECTION 35 FEET, MORE OR LESS, TO THE CENTERLINE OF BISHOP CREEK; THENCE SOUTHWESTERLY ALONG SAID CENTERLINE 486 FEET, MORE OR LESS, TO INTERSECTION WITH THE WEST BOUNDARY OF SAID 1/4 1/4 SECTION; THENCE NORTHERLY ALONG SAID WEST BOUNDARY 173 FEET, MORE OR LESS, TO THE POINT OF BEGINNING. SITUATED IN SHELBY COUNTY, ALABAMA.

EASEMENT FOR WALK BENEFICIAL TO GREEN PARK

CENTERLINE OF 8.00 FEET EASEMENT FOR WALK

BEGIN AT THE NW CORNER OF THE SW 1/4 OF THE NW 1/4 OF SECTION 6, TOWNSHIP 20 SOUTH, RANGE 2 WEST; THENCE SOUTHERLY ALONG THE WEST BOUNDARY OF SAID 1/4 1/4 SECTION 58.00 FEET TO THE POINT OF BEGINNING OF CENTERLINE HEREIN DESCRIBED; THENCE 81 DEG. 58 MIN. LEFT IN A SOUTHEASTERLY DIRECTION 28.10 FEET; THENCE 39 DEG. 00 MIN, RIGHT IN A SOUTHEASTERLY DIRECTION 75 FEET, MORE OR LESS, TO INTERSECTION WITH THE CENTERLINE OF BISHOP CREEK, SAID INTERSECTION BEING THE TERMINUS OF CENTERLINE HEREIN DESCRIBED. SITUATED IN SHELBY COUNTY, ALABAMA.

SOUTHGATE PARCEL I

PART OF LOT 1 JH BANKER'S SUBDIVISION AND PART OF THE SE 1/4 AND THE NE 1/4 OF THE NE 1/4 OF SECTION 1, TOWNSHIP 20 SOUTH, RANGE 3 WEST AND THE NW 1/4 OF THE NW 1/4 OF SECTION 6, TOWNSHIP 20 SOUTH, RANGE 2 WEST BEING MORE PARTICULARLY DESCRIBED AS FOLLOWS:

BEGINNING AT THE SE CORNER OF THE SE 1/4 OF THE NE 1/4 OF SECTION 1, TOWNSHIP 20 SOUTH, RANGE 3 WEST, SHELBY COUNTY, ALABAMA AND RUN THENCE NORTH 00 DEG. 02 MIN. 45 SEC. WEST ALONG THE EAST LINE OF SAID 1/4 1/4 SECTION A DISTANCE OF 1,151.65 FEET TO PROPERTY CORNER IN THE CENTERLINE OF BISHOP CREEK; THENCE RUN SOUTH 59 DEG. 29 MIN. 19 SEC. WEST ALONG CENTERLINE OF SAID CREEK 59.70 FEET TO A PROPERTY CORNER; THENCE RUN SOUTH 21 DEG. 16 MIN. 11 SEC. WEST ALONG CENTERLINE OF SAID CREEK 159.36 FEET TO A PROPERTY CORNER; THENCE RUN SOUTH 56 DEG. 34 MIN. 04 SEC. WEST ALONG CENTERLINE OF SAID CREEK 26.66 FEET TO A PROPERTY CORNER, THENCE RUN ALONG CENTERLINE OF SAID CREEK NORTH 87 DEG. 38 MIN. 50 SEC. WEST A DISTANCE OF 140.35 FEET TO A PROPERTY CORNER; THENCE RUN ALONG THE CENTERLINE OF SAID CREEK NORTH 68 DEG. 19 MIN. 51 SEC. WEST A DISTANCE OF 53.89 FEET TO A PROPERTY CORNER; THENCE RUN NORTH 63 DEG. 53 MIN. 32 SEC. WEST ALONG CENTERLINE OF SAID CREEK 22.40 FEET TO A POINT ON THE DIAGONAL LINE FROM THE NE CORNER OF SUBJECT 1/4 1/4 SECTION OF THE SW CORNER OF SAME SAID 1/4 1/4 SECTION; THENCE CONTINUE NORTH 63 DEG. 53 MIN. 32 SEC. WEST ALONG CENTERLINE OF SAID BISHOP CREEK A DISTANCE OF

EXHIBIT "A" (CONTINUED)

101.71 FEET TO A PROPERTY CORNER; THENCE RUN NORTH 70 DEG. 16 MIN. 22 SEC. WEST ALONG CENTERLINE OF SAID CREEK A DISTANCE OF 53.59 FEET TO A PROPERTY CORNER; THENCE RUN SOUTH 59 DEG. 36 MIN. 19 SEC. WEST ALONG THE CENTERLINE OF SAID CREEK A DISTANCE OF 62.77 FEET TO A PROPERTY CORNER; THENCE RUN SOUTH 56 DEG. 48 MIN. 01 SEC. WEST ALONG THE CENTERLINE OF SAID CREEK A DISTANCE OF 65.03 FEET TO A PROPERTY CORNER; THENCE RUN SOUTH 40 DEG. 55 MIN. 10 SEC. WEST ALONG CENTERLINE OF SAID CREEK A DISTANCE OF 68.06 FEET TO A PROPERTY CORNER; THENCE RUN SOUTH 19 DEG. 36 MIN. 18 SEC. WEST ALONG CENTERLINE OF SAID CREEK A DISTANCE OF 48.20 FEET TO A PROPERTY CORNER; THENCE RUN SOUTH 24 DEG. 15 MIN. 39 SEC. WEST ALONG CENTERLINE OF SAID CREEK A DISTANCE OF 56.85 FEET TO A PROPERTY CORNER; THENCE RUN SOUTH 29 DEG. 52 MIN. 59 SEC. WEST ALONG CENTERLINE OF SAID CREEK A DISTANCE OF 76.33 FEET TO A PROPERTY CORNER; THENCE RUN SOUTH 36 DEG. 20 MIN. 45 SEC. WEST ALONG CENTERLINE OF SAID CREEK A DISTANCE OF 69.25 FEET TO A PROPERTY CORNER; THENCE RUN SOUTH 28 DEG. 20 MIN. 41 SEC. WEST ALONG CENTERLINE OF SAID CREEK A DISTANCE OF 50.82 FEET TO A PROPERTY CORNER; THENCE RUN SOUTH 35 DEG. 34 MIN. 16 SEC. WEST ALONG CENTERLINE OF SAID CREEK A DISTANCE OF 39.42 FEET TO A PROPERTY CORNER; THENCE RUN SOUTH 08 DEG. 36 MIN. 24 SEC. EAST ALONG CENTERLINE OF SAID CREEK A DISTANCE OF 42.56 FEET TO A PROPERTY CORNER; THENCE RUN SOUTH 32 DEG. 15 MIN. 53 SEC. EAST ALONG CENTERLINE OF SAID CREEK A DISTANCE OF 34.40 FEET TO A PROPERTY CORNER ON THE DIAGONAL (SO CALLED TWENTY ACRE LINE) LINE BETWEEN THE NE CORNER OF SAID SE 1/4 OF THE NE 1/4 AND THE SW 1/4 OF SAME SAID 1/4 1/4; THENCE RUN SOUTH 45 DEG. 50 MIN. 56 SEC. WEST ALONG SAID DIAGONAL LINE A DISTANCE OF 809.57 FEET TO A PROPERTY CORNER REPRESENTING THE SW CORNER OF THE SAID SE 1/4 OF THE NE 1/4 OF SAID SECTION 1; THENCE RUN SOUTH 89 DEG. 43 MIN. 11 SEC. EAST ALONG THE SOUTH LINE OF SAID 1/4 1/4 AND THE CENTERLINE OF SAME SAID BISHOP CREEK A DISTANCE OF 610.01 FEET TO A PROPERTY CORNER IN THE CENTERLINE OF SAID CREEK; THENCE RUN NORTH 60 DEG. 22 MIN. 32 SEC. EAST ALONG CENTERLINE OF SAID CREEK A DISTANCE OF 87.16 FEET TO A PROPERTY CORNER IN THE CENTERLINE OF SAID CREEK; THENCE RUN NORTH 67 DEG. 18 MIN. 26 SEC. EAST A DISTANCE OF 101.94 FEET TO A STEEL REBAR PROPERTY CORNER; THENCE RUN SOUTH 67 DEG. 18 MIN. 21 SEC. EAST AND 4.51 FEET NORTH OF AND NEARLY PARALLEL TO AN EXISTING INDUSTRIAL FENCE A DISTANCE OF 764.54 FEET TO A FOUND CRIMPED PIPE CORNER ON THE WESTERLY MARGIN OF U. S. HIGHWAY NO. 31, AKA, PELHAM PARKWAY; THENCE RUN NORTH 27 DEG. 35 MIN. 30 SEC. EAST ALONG SAID MARGIN OF SAID HIGHWAY A DISTANCE OF 73.53 FEET TO A PROPERTY CORNER; THENCE RUN NORTH 67 DEG. 23 MIN. 27 SEC. WEST A DISTANCE OF 173.65 FEET TO A PROPERTY CORNER; THENCE RUN NORTH 36 DEG. 40 MIN. 19 SEC. EAST A DISTANCE OF 46.35 FEET TO A PROPERTY CORNER; THENCE RUN NORTH 35 DEG. 01 MIN. 49 SEC. WEST A DISTANCE OF 48.32 FEET TO A PROPERTY CORNER ON THE EAST LINE OF THE NE 1/4 OF THE SE 1/4 OF SAME SECTION 1; THENCE RUN NORTH 00 DEG. 02 MIN. 19 SEC. WEST ALONG THE EAST LINE OF THE SAID NE 1/4 OF THE SE 1/4 OF SAME SECTION 1 A DISTANCE OF 79.04 FEET TO THE POINT OF BEGINNING. SITUATED IN SHELBY COUNTY, ALABAMA.

LESS AND EXCEPT THE FOLLOWING DESCRIBED PROPERTY HEREIN REFERRED TO AS SOUTHGATE PARCEL II:

COMMENCE AT THE NE CORNER OF THE SE 1/4 OF THE NE 1/4 OF SECTION 1, TOWNSHIP 20 SOUTH, RANGE 3 WEST, SHELBY COUNTY, ALABAMA AND RUN





EXHIBIT "A" (CONTINUED)

THENCE SOUTH 45 DEG. 50 MIN. 56 SEC. WEST A DISTANCE OF 476.35 FEET TO A POINT IN THE CENTERLINE OF BISHOP CREEK AND THE POINT OF BEGINNING OF THE PROPERTY BEING DESCRIBED; THENCE RUN NORTH 63 DEG. 53 MIN. 32 SEC. WEST ALONG THE CENTERLINE OF BISHOP CREEK A DISTANCE OF 101.71 FEET TO A POINT; THENCE RUN NORTH 70 DEG. 16 MIN. 22 SEC. WEST ALONG SAID CENTERLINE OF SAID CREEK 53.59 FEET TO A POINT; THENCE RUN SOUTH 59 DEG. 36 MIN. 19 SEC. WEST ALONG CENTERLINE OF SAID CREEK 62.77 FEET TO A POINT; THENCE RUN SOUTH 56 DEG 48 MIN 01 SEC WEST ALONG CENTERLINE OF SAID CREEK 65.03 FEET TO A POINT; THENCE RUN SOUTH 40 DEG 55 MIN 10 SEC WEST ALONG THE CENTERLINE OF SAID CREEK 68.06 FEET TO A POINT; THENCE RUN SOUTH 19 DEG 36 MIN 18 SEC WEST ALONG CENTERLINE OF SAID CREEK 48.20 FEET TO A POINT; THENCE RUN SOUTH 24 DEG 14 MIN. 39 SEC WEST ALONG CENTERLINE OF SAID CREEK 56.85 FEET TO A POINT; THENCE RUN SOUTH 29 DEG 52 MIN 59 SEC WEST ALONG CENTERLINE OF SAID CREEK 76.33 FEET TO A POINT; THENCE RUN SOUTH 36 DEG 20 MIN 45 SEC WEST ALONG CENTERLINE OF SAID BISHOP CREEK 69.25 FEET TO A POINT; THENCE RUN SOUTH 28 DEG 20 MIN 41 SEC WEST ALONG SAID CENTERLINE OF SAID CREEK 50.82 FEET TO A POINT; THENCE RUN SOUTH 35 DEG 34 MIN 16 SEC WEST ALONG CENTERLINE OF SAID CREEK 39.42 FEET TO A POINT; THENCE RUN SOUTH 08 DEG 36 MIN 24 SEC EAST ALONG CENTERLINE OF SAID CREEK 42.56 FEET TO A POINT; THENCE RUN SOUTH 32 DEG 15 MIN 53 SEC EAST ALONG CENTERLINE OF SAID CREEK 34.40 FEET TO A POINT; THENCE NORTH 45 DEG 50 MIN 56 SEC EAST A DISTANCE OF 607.41 TO THE POINT OF BEGINNING. SITUATED IN SHELBY COUNTY, ALABAMA.

NOTE: **SOUTHGATE PARCEL II** DESCRIBED HEREIN IS WITHIN THE BOUNDS OF **SOUTHGATE PARCEL I**

SOUTHGATE PARCEL III

BEGINNING AT THE NE CORNER OF THE SE 1/4 OF THE NE 1/4 OF SECTION 1, TOWNSHIP 20 SOUTH, RANGE 3 WEST, SHELBY COUNTY, ALABAMA AND RUN THENCE SOUTH 45 DEG 50 MIN 56 SEC WEST A DISTANCE OF 476.34 FEET TO A POINT IN THE CENTERLINE OF BISHOP CREEK; THENCE RUN SOUTH 63 DEG 53 MIN 32 SEC EAST ALONG SAID CENTERLINE OF SAID CREEK 22.40 FEET TO A POINT; THENCE RUN SOUTH 69 DEG 19 MIN 51 SEC EAST ALONG SAID CENTERLINE OF SAID CREEK 53.89 FEET TO A POINT; THENCE RUN SOUTH 87 DEG 38 MIN 50 SEC EAST ALONG SAID CENTERLINE OF SAID CREEK 140.35 FEET TO A POINT; THENCE NORTH 56 DEG 34 MIN 04 SEC EAST ALONG SAID CENTERLINE OF SAID CREEK 26.66 FEET TO A POINT; THENCE RUN NORTH 21 DEG 16 MIN 11 SEC EAST ALONG SAID CENTERLINE OF SAID CREEK 159.36 FEET TO A POINT; THENCE RUN NORTH 59 DEG 29 MIN 19 SEC EAST ALONG CENTERLINE OF SAID CREEK 61.31 FEET TO A POINT ON THE EAST LINE OF SAID SE 1/4 OF NE 1/4 OF SAID SECTION 1; THENCE RUN NORTH 00 DEG 30 MIN 24 SEC WEST ALONG SAID EAST LINE OF SAID 1/4 1/4 A DISTANCE OF 173.00 FEET TO THE POINT OF BEGINNING. SITUATED IN SHELBY COUNTY, ALABAMA.


20130816000336290 10/10 \$47.00
Shelby Cnty Judge of Probate, AL
08/16/2013 04:03:54 PM FILED/CERT