


This Instrument Prepared By:

C. Ryan Sparks, Attorney
2635 Valleydale Road, Suite 200
Birmingham, Alabama 35244
DIRECT: 205-215-8433

Send Tax Notice To Grantees Address:

Praphulla Shrestha
1330 Caliston Way
Pelham, Alabama 35124

WARRANTY DEED



**STATE OF ALABAMA
COUNTY OF SHELBY**

KNOW ALL MEN BY THESE PRESENTS,

On this June 28, 2013, That for and in consideration of **TWO HUNDRED TWENTY THOUSAND AND NO/100 (\$220,000.00) DOLLARS**, and other good and valuable consideration, this day in hand paid to the undersigned GRANTORS **KOUREY L. GIBBS and AMANDA L. GIBBS, husband and wife**, (herein referred to as "Grantors"), in hand paid by the Grantees herein, the receipt whereof is hereby acknowledged, the Grantors do hereby give, grant, bargain, sell and convey unto the GRANTEE, **PRAPHULLA SHRESTHA**, (herein referred to as "Grantee"), Grantee's heirs and assigns, any and all of the respective Grantors' interest in the following-described Real Estate situated in, **SHELBY COUNTY, ALABAMA**, to wit:

Lot 516, according to a Resurvey of Lots 501-520, 543-553 and 557-561, Caliston at Ballantrae Phase 1, as recorded in Map Book 33, Page 132, in the Probate Office of Shelby County, Alabama.

Subject to:

1. General and special taxes or assessments for the year 2013 and subsequent years not yet due and payable.
2. Municipal improvements, taxes, assessments, and fire district dues against subject property, if any.
3. Mineral and mining rights not owned by Grantors.
4. Any applicable zoning ordinances.
5. Easements, encroachments, building set back lines, rights-of-ways as shown of record by recorded plat or other recorded instrument, including any amendments thereto.
6. All matters, facts, easements, restrictions, assessments, covenants, agreements and all other terms and provisions in Map Book 33, Page 132.
7. Declaration of Protective Covenants for Caliston at Ballantrae, Phase 1, as recorded in the Probate Office of Shelby County, Alabama, Instrument No. 20040130000051410.
8. Release of damages and covenants for Storm Water Run-Off Control filed for record in Instrument 20040311000124230.
9. Building and setback lines of 15 feet as recorded in Map Book 33, Page 132, in the Probate Office of Shelby County, Alabama.
10. Grant of easement for public access and utilities as recorded in Instrument No. 1995-6002



Shelby County, AL 07/01/2013
State of Alabama
Deed Tax: \$44.00

TO HAVE AND TO HOLD, the tract or parcel of land above described together with all and singular the rights, privileges, tenements, appurtenances, and improvements unto the said Grantee, Grantee's heirs and assigns forever.

AND SAID GRANTORS, for said GRANTORS', GRANTORS' heirs, successors, executors and administrators, covenants with GRANTEE, and with GRANTEE'S heirs and assigns, that GRANTORS are lawfully seized in fee simple of the said Real Estate; that said Real Estate is free and clear from all liens and encumbrances, except as hereinabove set forth, and except for taxes due for the current and subsequent years, and except for any restrictions pertaining to the Real Estate of record in the Probate Office of **SHELBY COUNTY**; and that GRANTORS will, and GRANTORS' heirs, executors and administrators shall, warrant and defend the same to said GRANTEE, and GRANTEE'S heirs and assigns, forever against the lawful claims of all persons.

IN WITNESS WHEREOF, the said Grantors have hereunto set their hands and seals on this day of June 28, 2013.


GRANTORS:


Kourey L. Gibbs

Amanda L. Gibbs


**STATE OF ALABAMA
COUNTY OF SHELBY**

I, the undersigned, a Notary Public, in and for said State and County, do hereby certify that Kourey L. Gibbs and Amanda L. Gibbs, whose names are each signed to the above and foregoing conveyance, and who are each known to me, acknowledged before me on this day that, being informed of the contents of this instrument, Kourey L. Gibbs and Amanda L. Gibbs each executed the same voluntarily with full authority, on the day the same bears date.

IN WITNESS WHEREOF, the said Grantors have hereunto set their hands and seals on this day of June 28, 2013.


C. Ryan Sparks, Notary Public

My Commission Expires: December 14, 2015



Real Estate Sales Validation Form

This Document must be filed in accordance with Code of Alabama 1975, Section 40-22-1

Grantor's Name

Kaurey L Gibbs

Grantee's Name

Praphulla Shrestha

Mailing Address

AMANDA L Gibbs
1330 Caliston Way
Pelham AL 35724

Mailing Address

1330 Caliston Way
Pelham AL 35724

Property Address

1330 Caliston Way
Pelham AL 35724

Date of Sale

6/28/13

Total Purchase Price \$

220,000

or

Actual Value

\$

or

Assessor's Market Value \$

The purchase price or actual value claimed on this form can be verified in the following documentary evidence: (check one) (Recordation of documentary evidence is not required)

☒ Bill of Sale
☐ Sales Contract
☐ Closing Statement

☐ Appraisal
☐ Other

20130701000268210 3/3 \$62.00
Shelby Cnty Judge of Probate, AL
07/01/2013 12:37:46 PM FILED/CERT

If the conveyance document presented for recordation contains all of the required information referenced above, the filing of this form is not required.

Instructions

Grantor's name and mailing address - provide the name of the person or persons conveying interest to property and their current mailing address.

Grantee's name and mailing address - provide the name of the person or persons to whom interest to property is being conveyed.

Property address - the physical address of the property being conveyed, if available.

Date of Sale - the date on which interest to the property was conveyed.

Total purchase price - the total amount paid for the purchase of the property, both real and personal, being conveyed by the instrument offered for record.

Actual value - if the property is not being sold, the true value of the property, both real and personal, being conveyed by the instrument offered for record. This may be evidenced by an appraisal conducted by a licensed appraiser or the assessor's current market value.

If no proof is provided and the value must be determined, the current estimate of fair market value, excluding current use valuation, of the property as determined by the local official charged with the responsibility of valuing property for property tax purposes will be used and the taxpayer will be penalized pursuant to Code of Alabama 1975 § 40-22-1 (h).

I attest, to the best of my knowledge and belief that the information contained in this document is true and accurate. I further understand that any false statements claimed on this form may result in the imposition of the penalty indicated in Code of Alabama 1975 § 40-22-1 (h).


Date

Print

C Ryan Sparks

Unattested

Sign



(verified by)

(Grantor/Grantee/Owner/Agent) circle one

Form RT-1