


Send tax notice to:
MATTHEW HARMON SCALES and LINDSAY L. SCALES
104 OXMOOR DRIVE
HELENA, AL 35080


20130627000263610 1/2 \$17.00
Shelby Cnty Judge of Probate, AL
06/27/2013 12:38:59 PM FILED/CERT

**WARRANTY DEED
JOINTLY WITH REMAINDER TO SURVIVOR**

STATE OF ALABAMA
Shelby COUNTY

KNOW ALL MEN BY THESE PRESENTS, that in consideration of the sum of **One Hundred Sixty-Nine Thousand Nine Hundred and 00/100 (169900.00)** and other valuable considerations to the undersigned GRANTOR (S), CARRIE LEE WARD CORNELISON and STEVEN CORNELISON, , (hereinafter referred to as GRANTORS), in hand paid by the GRANTEE (S) herein, the receipt of which is hereby acknowledged, the said GRANTOR (S) does by these presents GRANT, BARGAIN, SELL and CONVEY unto MATTHEW HARMON SCALES and LINDSAY L. SCALES, hereinafter referred to as GRANTEE(S), for and during their joint lives and upon the death of either of them, then to the survivor of them in fee simple, together with every contingent remainder and right of reversion, the following described real estate, situated in County of Shelby State of Alabama, to-wit:

LOT 1170, ACCORDING TO THE MAP OF SECOND ADDITION, OLD CAHABA, PHASE III, RECORDED IN MAP BOOK 29, PAGE 33, IN THE OFFICE OF THE JUDGE OF PROBATE OF SHELBY COUNTY, ALABAMA.

\$173,552.00 OF THE ABOVE CONSIDERATION WAS PAID FROM THE PROCEEDS OF THAT MORTGAGE CLOSED SIMULTANEOUSLY HEREWITH.


CARRIE LEE WARD CORNELISON IS ONE AND THE SAME AS CARRIE LEE WARD, GRANTEE OF THE DEED RECORDED IN Instrument #20070206000054200


SUBJECT TO EASEMENTS, RESTRICTIVE COVENANTS AND AD VALOREM TAXES OF RECORD.

TO HAVE AND TO HOLD, to the said GRANTEE (S), for and during their joint lives together and upon the death of either of them, then to the survivor of them in fee simple, and to their heirs and assigns of such survivor forever, together with every contingent remainder and right of reversion.

And I/we do for myself (ourselves) and for my (our) heirs, executors and administrators covenant with the said GRANTEES, their heirs and assigns, that I am (we are) lawfully seized in fee simple of said premises; that they are free from all encumbrances, that I (we) have a good right to sell and convey the same to the said GRANTEE (S), their heirs and assigns forever, against the lawful claims all persons, except as to the hereinabove restrictive covenants, conditions, easements and ad valorem taxes of record and do hereby WARRANT AND WILL FOREVER DEFEND the title to said property and the possession thereof.

IN WITNESS WHEREOF, I/we have hereunto set my/our hand and seal, this 21st day of June, 2013.


CARRIE LEE WARD N/K/A CARRIE LEE WARD
CORNELISON

 AIF
BY STEVEN CORNELISON ATTORNEY-IN-FACT


STEVEN CORNELISON


STATE OF ALABAMA
COUNTY OF Shelby

I, the undersigned, a Notary Public in and for said State and County, hereby certify that CARRIE LEE WARD N/K/A CARRIE LEE WARD CORNELISON BY STEVEN CORNELISON HER ATTORNEY-IN-FACT and STEVEN CORNELISON is/are signed to the foregoing conveyance and who is/are known to me acknowledged before me on this day, that, being informed of the contents of the conveyance, he/she/they executed the same voluntarily on the day the same bears date.

Given under my hand and official seal this 21st day of June, 2013.

MY COMMISSION EXPIRES:
THIS INSTRUMENT PREPARED BY:
THE SNODDY LAW FIRM, LLC
2105 DEVEREUX CIRCLE, SUITE 101
BIRMINGHAM, ALABAMA 35243

SLF 13-196



Real Estate Sales Validation Form

This Document must be filed in accordance with Code of Alabama 1975, Section 40-22-1

Grantor's Name
Mailing Address:

Property Address

CARRIE LEE WARD CORNELISON
3626 Timber Oak Cir
Helena, AL 35022

104 OXMOOR DRIVE
HELENA, AL 35080

Grantee's Name
Mailing Address:

Date of Sale: June 21, 2013
Total Purchaser Price \$169900.00

MATTHEW HARMON SCALES
104 OXMOOR DRIVE
HELENA, AL 35080

or
Actual Value \$
or
Assessor's Market Value \$

The purchase price or actual value claimed on this form can be verified in the following documentary evidence: (check one)
(Recordation of documentary evidence is not required)

☐ Bill of Sale
☐ Sales Contract
☒ Closing Statement

☐ Appraisal
☐ Other

If the conveyance document presented for recordation contains all of the required information referenced above, the filing of this form is not required.

Instructions

Grantor's name and mailing address – provide the name of the person or persons conveying interest to property and their current mailing address.

Grantee's name and mailing address – provide the name of the person or persons to whom interest to property is being conveyed.

Property address – the physical address of the property being conveyed, if available.

Date of Sale – the date of which interest to the property was conveyed.

Total purchase price – the total amount paid for the purchase of the property, both real and personal being conveyed by the instrument offered for record.

Actual value – if the property is not being sold, the true value of the property, both real and personal, being conveyed by the instrument offered for record. This may be evidenced by an appraisal conducted by a licensed appraiser or the assessor's current market value.

If no proof is provided and the value must be determined, the current estimate of fair market value, excluding current use valuation, of the property as determined by the local official charged with the responsibility of valuing property for property tax purposes will be used and the taxpayer will be penalized pursuant to Code of Alabama 1975 Sec. 40-22-1 (h).

I attest, to the best of my knowledge and belief that the information contained in this document is true and accurate. I further understand that any false statements claimed on this form may result in the imposition of the penalty indicated in Code of Alabama 1975 Sec. 40-22-1 (h).

Date 6/21/13

Unattested [Signature]
(verified by)

Print STEVEN CORNELISON

[Signature]
(Grantor/Grantee/Owner/Agent) circle one

