

Source of Title:

\$500.00

Deed Book _____, Page _____

2020730000 274810

EASEMENT - DISTRIBUTION FACILITIES

STATE OF ALABAMA

COUNTY OF Shelby

W.E. No. AG170-00-AR13

APCO Parcel No. 70255073

Transformer No. 517115

This instrument prepared by: Larry D. Gravitt

Alabama Power Company
P. O. Box 2641
Birmingham, Alabama 35291

KNOW ALL MEN BY THESE PRESENTS, That Laura Horton; a single woman and Greg Burks; a single man

as grantor(s), (the "Grantor", whether one or more) for and in consideration of One and No/100 Dollar (\$1.00) and other good and valuable consideration paid to Grantor in hand by Alabama Power Company, a corporation, the receipt and sufficiency of which are hereby acknowledged, does hereby grant to Alabama Power Company, its successors and assigns (the "Company"), the easements, rights and privileges below.

Overhead and/or Underground. The right from time to time to construct, install, operate and maintain, upon, over, under and across the Property described below, all poles, towers, wires, conduits, fiber optics, cables, communication lines, trans closures, transformers, anchors, guy wires and other facilities useful or necessary in connection therewith (collectively, "Facilities"), for the overhead and/or underground transmission and distribution of electric power and communications, along a route selected by the Company, as generally shown on the Company's drawing attached hereto and made a part hereof, but which is to be determined by the actual location(s) in which the Company's facilities are installed. The width of the Company's easement will depend on whether the Facilities are underground or overhead: for underground, the easement will extend five (5) feet on each side of said Facilities as and where installed; for overhead Facilities, the easement will extend fifteen (15) feet on each side of the centerline of said Facilities as and where installed. The Company is granted the right to clear, and keep clear, all trees, undergrowth and other obstructions on a strip of land extending five (5) feet from each side of said underground Facilities, and to clear, and keep clear, all trees, undergrowth and other obstructions on a strip of land extending fifteen (15) feet from each side of the centerline of said overhead Facilities and the right in the future to install intermediate poles and facilities on said strip. Further, with respect to overhead Facilities, the Company is also granted the right to trim and cut, and keep trimmed and cut, all dead, weak, leaning or dangerous trees or limbs outside of the thirty (30) foot strip that, in the sole opinion of the Company, may now or hereafter endanger, interfere with, or fall upon any of said overhead Facilities.

Grantor hereby grants to the Company all easements, rights and privileges necessary or convenient for the full enjoyment and use thereof, including without limitation the right of ingress and egress to and from said Facilities, as applicable, and the right to excavate for installation, replacement, repair and removal thereof; and also the right to cut, remove and otherwise keep clear any and all structures, obstructions or obstacles of whatever character, on, under and above said Facilities, as applicable.

The easements, rights and privileges granted hereby shall apply to, and the word "Property" as used in this instrument shall mean, the following described real property situated in Shelby County, Alabama (the "Property"): A parcel of land located in the SE 1/4 of the SE 1/4 of Section 16, Township 22 South, Range 1 West as is recorded, in Deed Record 2012-0730000 274810 in the office of the Judge of Probate of Shelby County, Alabama.

In the event it becomes necessary or desirable for the Company from time to time to move any of the Facilities in connection with the construction or improvement of any public road or highway in proximity to the Facilities, Grantor hereby grants to the Company the right to relocate the Facilities and, as to such relocated Facilities, to exercise the rights granted above; provided, however, the Company shall not relocate said Facilities on the Property at a distance greater than ten feet (10') outside the boundary of the right of way of any such public road or highway as established or re-established from time to time. This grant and agreement shall be binding upon and shall inure to the benefit of Grantor, the Company and each of their respective heirs, personal representatives, successors and assigns and the words "Company" and "Grantor" as used in this instrument shall be deemed to include the heirs, personal representatives, successors and assigns of such parties.

TO HAVE AND TO HOLD the same to the Company, its successors and assigns, forever.

IN WITNESS WHEREOF, the undersigned Grantor(s) ~~has~~/have set ~~his~~/her/their hand(s) and seal(s) this the 26th day of March, 2013.

Witness Signature


Print Name

Witness Signature

Print Name

Laura Horton (SEAL)
(Grantor)

Greg Burks (SEAL)
(Grantor)



For Alabama Power Company Corporate Real Estate Department Use Only - Parcel No:

All facilities on Grantor: _____ Station to Station: Sta # 1-75 to Sta # 2 + 100
Also, guy on Sta # 2

STATE OF ALABAMA

COUNTY OF Shelby

I, Larry D. Gravitt, a Notary Public, in and for said County in said State, hereby certify that Laura Horton,

a single woman and Greg Burks, a single man whose name(s) [as owners] is/are signed to the foregoing instrument and who is/are known to me, acknowledged before me on this day that being informed of the contents of the instrument, he/she/they [in such capacity as aforesaid] executed the same voluntarily.

Given under my hand and official seal this the 26th day of March, 2013.

Larry D. Gravitt

Notary Public

My commission expires: 2-5-2014

[SEAL]

STATE OF ALABAMA

COUNTY OF _____

I, _____, a Notary Public, in and for said County in said State, hereby certify that _____


_____ whose name(s) [as _____] is/are signed to the foregoing instrument and who is/are known to me, acknowledged before me on this day that being informed of the contents of the instrument, he/she/they [in such capacity as aforesaid] executed the same voluntarily.

Given under my hand and official seal this the _____ day of _____, 20____.

Notary Public

My commission expires: _____

[SEAL]



STATE OF ALABAMA

COUNTY OF _____

I, _____, a Notary Public, in and for said County in said State, hereby certify that _____

_____ whose name(s) [as _____] is/are signed to the foregoing instrument and who is/are known to me, acknowledged before me on this day that being informed of the contents of the instrument, he/she/they [in such capacity as aforesaid] executed the same voluntarily.

Given under my hand and official seal this the _____ day of _____, 20____.

Notary Public

My commission expires: _____

[SEAL]


Shelby County, AL 06/26/2013
State of Alabama
Deed Tax: \$.50

1 inch = 50 feet


Map Center UTM:
1750568 12019673

Map Center LatLon: 33.110581 -86.640

Notes: Please charge light to 40 blanket.



Voltage		Sec	120/240
Pri	12 KV		
Phone Co.		N	
Cable Co.		N	
Accessible		Y	
Tree Crew		N	
Rock Hole		N	
Permits			
R/W			



R/W Agent Larry D. Brandt
Date Assigned 3/25/2013
Date Cleared 3/26/2013
Parcel # 70255073

20130626000261880 3/3 \$18.50
Shelby Cnty Judge of Probate, AL
06/26/2013 02:04:13 PM FILED/CERT

New Camper (Customer will be living in permanently)
500 Sq. Ft, All electric, 1T AC
Revenue=\$1,140.00
Demand Sum=8.5, Win=4.0
VD%=3.86, FL%=2.83

Map Book Ref. Pg. 52, V-42

