

Mayor Graham introduced the following Resolution:

**RESOLUTION NO. R-2013-08**

**WHEREAS**, a declaration signed by Larry Hughes owner of the lands abutting the hereinafter described portion of streets and/or alleys situated in the City of Calera, County of Shelby, State of Alabama, vacating said streets/alleys or portion of streets/alleys, has been duly presented to the City Council of the City of Calera, Alabama, for assent and approval of said governing body, said declaration attached being hereto affixed, marked "Exhibit A," and made a part hereof; and

**WHEREAS**, the street or alley referred to are more particularly described as follows:

**See Attached Legal Description**

**Exhibit A**


**WHEREAS**, it appears to the City Council of the City of Calera, Alabama that the vacations of said street/alley are in order and that convenient and reasonable means of ingress and egress is afforded to all other property owners owning properties in the subdivision embraced in said map of Dunstan's Survey of the City of Calera, Alabama. Subject, however to all existing right-of-ways or easements for public utilities and to all utility facilities presently situated in said area vacated, subject to this provision.

Council Member Bradshaw moved that unanimous consent of the Council be given for immediate action upon Resolution No. R-2013-08. Council Member Phillips seconded said motion and upon vote, the results were as follows:

AYES:           Montgomery, Watts, Bradshaw, Graham, Bunn, Phillips

NAYS:           None

Thereupon, the Mayor declared said motion carried and unanimous



consent given for the consideration of said Resolution.

Council Member Bunn moved that Resolution No.

R-2013-08 be adopted. Council Member Watts seconded said

motion and upon vote, the results were as follows:

AYES: Montgomery, Watts, Bradshaw, Graham, Bunn, Phillips

NAYS: None


Mayor Graham declared Resolution No. R-2013-08 adopted.

Adopted this 17<sup>th</sup> day of June, 2013.

  
Jon G. Graham, Mayor

ATTEST:


  
Connie B. Payton, City Clerk


  
20130621000256320 2/4 \$21.00  
Shelby Cnty Judge of Probate, AL  
06/21/2013 04:13:39 PM FILED/CERT

June 5, 2013

RE: 50 Foundry Road  
Calera, AL 35040  
Request to Close Alley

I, Larry Hughes, request that the City of Calera close the alley that runs between parcel # 28 5 22 3 001 006.000 and 28 5 22 3 001 006.002.

  
Larry Hughes

  
20130621000256320 3/4 \$21.00  
Shelby Cnty Judge of Probate, AL  
06/21/2013 04:13:39 PM FILED/CERT

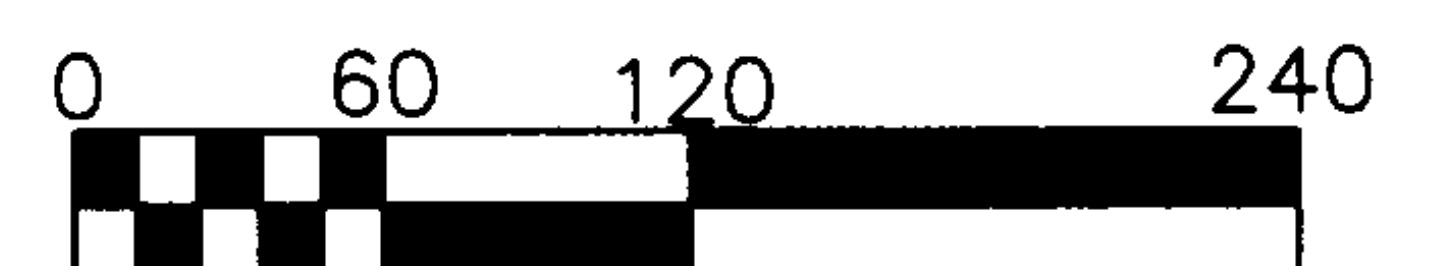
STREET CLOSING  
STATE OF ALABAMA  
SHELBY COUNTY

A 20' alley being in Block 197 according to J. H. Dunstan's Map of the Town of Calera shall be closed. The aforementioned alley of said Map is located in the City of Calera, Shelby County, Alabama and is described as follows:

Begin at the Southwest corner of Lot 1 of Block 197 of the J. H. Dunstan Map, said point also being on the north right-of-way of 17th Avenue; thence west along the north right of way line of said 17th Avenue to the southeast corner of Lot 12 of Block 197; thence north along the west right-of-way of the 20' wide alley a distance of 100'± to a point, said point also being the northeast corner of Lot 11 of Block 197 of said Dunstan Map; thence east to a point on the east right-of-way of said alley, said point also being the northwest corner of Lot 2 of Block 197 of said Dunstan Map; thence south along the east right-of-way of said alley a distance of 100'± to the Point of Beginning.

LEGEND

POC POINT OF COMMENCEMENT  
POB POINT OF BEGINNING  
△ POINT



GRAPHIC SCALE  
1"=60'

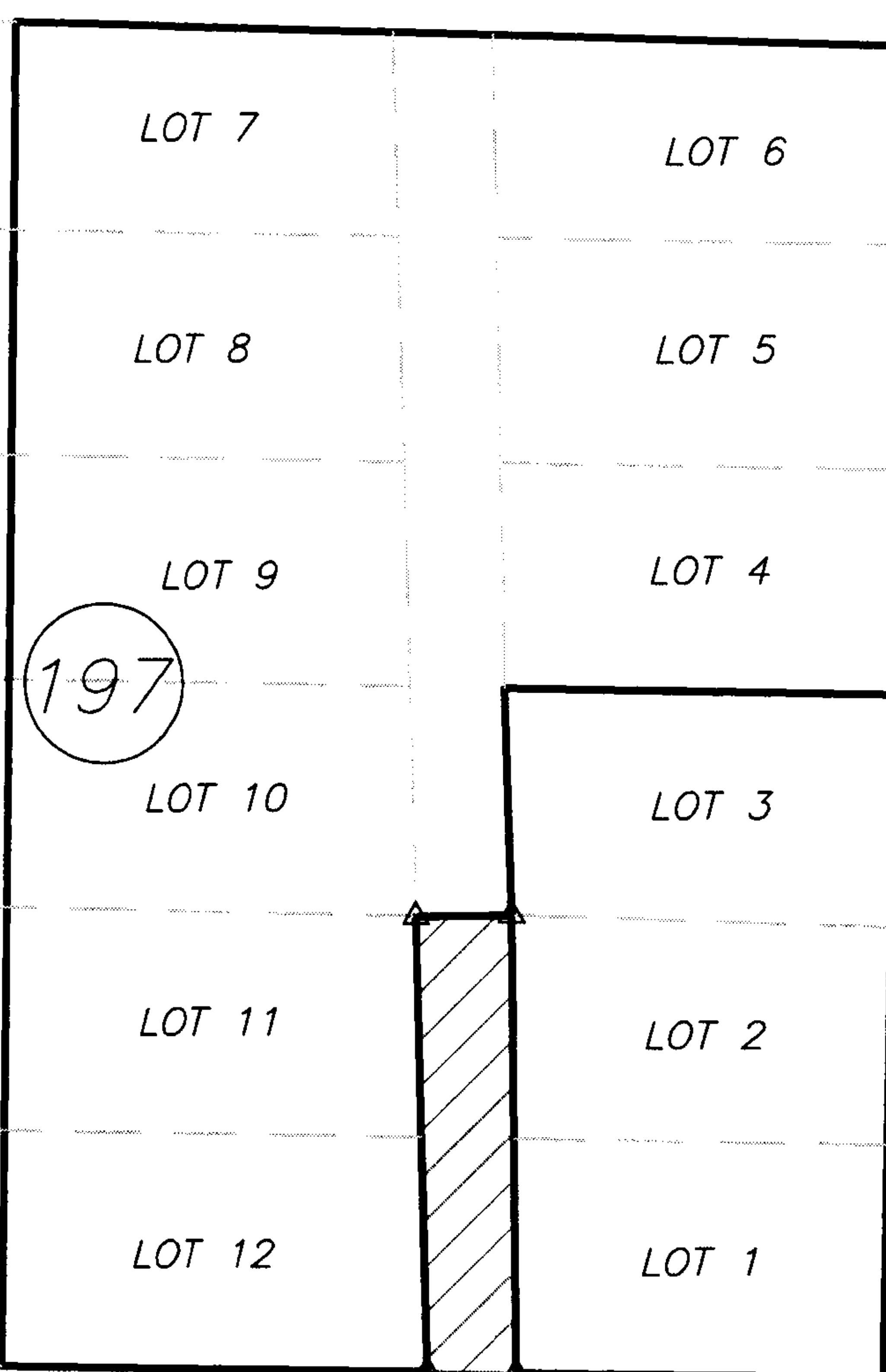
**CALERA**  
ALABAMA

CITY OF CALERA  
ENGINEERING DEPARTMENT  
1070 10TH STREET  
CALERA, ALABAMA 35040  
PHONE (205) 668-3814 FAX (205) 668-3821

ALABAMA HWY 25

FOUNDRY ROAD

17TH AVENUE



HILBROOK

20130621000256320 4/4 \$21.00  
Shelby Cnty Judge of Probate, AL  
06/21/2013 04:13:39 PM FILED/CERT