


**STATE OF ALABAMA**

**COUNTY OF SHELBY**

  
20130520000206030 1/3 \$18.00  
Shelby Cnty Judge of Probate, AL  
05/20/2013 11:35:30 AM FILED/CERT

**DECLARATION OF UNIT AND  
VOLUNTARY POOLING AGREEMENT  
SEGCO-KCB 15-13-554**

**WHEREAS**, the undersigned GeoMet, Inc., hereinafter referred to as "Lessee", are the owners of those certain oil, gas and mineral leases described in Exhibit "A", hereinafter referred to as "said leases", attached hereto and made a part hereof, covering all or a part of the property hereinafter described; and

**WHEREAS**, Lessee, having all authority in and under the said leases described in said Exhibit "A" with reference to the lands described in said leases and embraced within the following described unit, consider it necessary and advisable to pool, consolidate and combine the lands covered by said leases and mineral interest situated in said unit in order to properly develop said lands and leases, to promote the conservation of gas, to comply with orders prescribed by the State Oil and Gas Board of Alabama, and to establish as a gas drilling, operating and producing unit, the land herein below described.

**NOW, THEREFORE**, in accordance with the power and authority granted by the said leases described in Exhibit "A" and in consideration of the premises, the undersigned does hereby pool, combine and consolidate the oil, gas and mineral leases and mineral interest described in Exhibit "A", and the lands and acreage covered thereby so as to constitute and establish the following described lands as a drilling and production unit for the development, production and transportation of coalbed methane gas and other gaseous hydrocarbons, to wit:

**W/2 SW/4 - Section 15, Township 21 South, Range 4 West, Shelby County, AL.**

There is hereby pooled and combined, into the area described above, all the leasehold, mineral, royalty, overriding royalty, and all other interests in the above described unit as to which the undersigned has the right to so pool and combine, whether or not the subject leases and other interests are particularly described herein. Said unit is subject to the rules, regulations, and orders of the State Oil and Gas Board of Alabama and such pooled unit shall, unless sooner terminated by the parties hereto, remain in full force and effect until the leases described in Exhibit "A" have terminated by their own terms and provisions.


Also, for all purposes hereof, this instrument shall be effective July 23, 2008, which is the date said well was spud.

**THIS DECLARATION OF UNIT AND VOLUNTARY POOLING AGREEMENT** may be executed in any number of counterparts and shall be binding upon all parties executing the same or a counterpart hereof.

This Declaration and Agreement shall be binding on the heirs, executors, successors or assigns of any part hereto.

LESSEE:

GEOMET, INC.




Brett S. Camp

STATE OF ALABAMA

COUNTY OF JEFFERSON

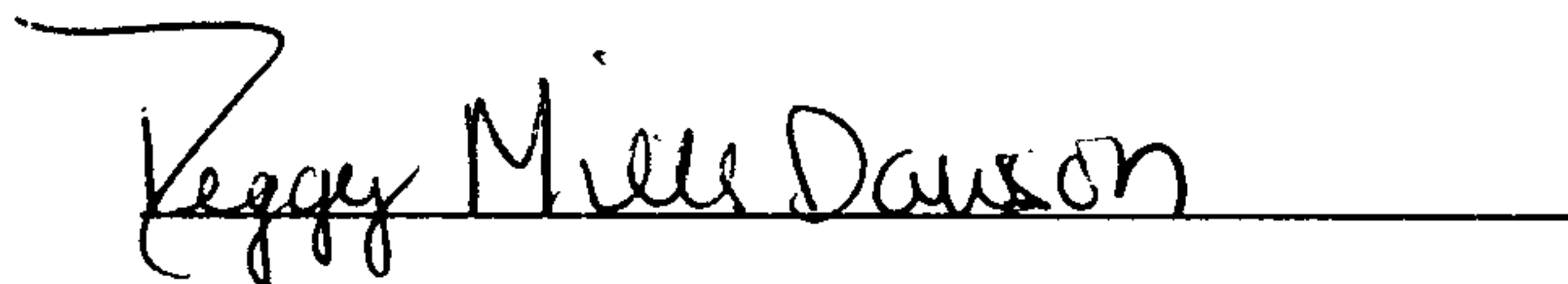
I, the undersigned, a Notary Public in and for said County in said State, hereby certify that **Brett S. Camp** whose name as Sr. Vice-President of GeoMet, Inc., a Delaware Corporation, is signed to the foregoing, and who is known to me, acknowledged before me on this day that, being informed of the contents of the foregoing, he as such officer and with full authority executed the same voluntarily for and as the act of said corporation on the day the same bears date.

Given under my hand and official seal this the 16th day of May, 2013.



My Commission Expires:

July 21, 2013



Notary Public



20130520000206030 2/3 \$18.00  
Shelby Cnty Judge of Probate, AL  
05/20/2013 11:35:30 AM FILED/CERT

Instrument prepared by Peggy Dawson.  
Upon recordation, return to Peggy Dawson, GeoMet, Inc.  
5336 Stadium Trace Parkway, Ste. 206, Birmingham, AL  
35244

EXHIBIT "A"

TO DECLARATION OF UNIT AND VOLUNTARY POOLING AGREEMENT FOR W/2 SW/4  
SECTION 15, TOWNSHIP 21 SOUTH, RANGE 4 WEST, SHELBY COUNTY, ALABAMA  
SEGCO-KCB 15-13-554

LEASE NO.	LESSOR	LESSEE	LEASE DATE	RECORDATION (BOOK/PAGE)
AL-103-0022-01	Alabama Power Company and Southern Electric Generating Company	CDX Gas, LLC and CDX CDX Sequoya, LLC	7-9-2004	2005-0323000131220
AL-103-0023-02	Bowater Alabama, Inc.	CDX Sequoya, LLC	10-12-2004	2005-0303000100960
AL-103-0024-02	Kimberly-Clark Corporation	CDX Sequoya, LLC, CDX Gas, LLC, and CD Exploration, Inc.	11-29-2004	2005-0303000100950
	CDX Gas, LLC CDX Sequoya, LLC, And CD Exploration, Inc., and W. Ray Wallace	GeoMet, Inc.	08-15-2006	2006-1215000611770 (Partial Assignment)

05/20/2013 11:35:30 AM FILED/CERT  
Shelby Cnty Judge of Probate, AL  
20130520000206030 3/3 \$18.00  
11111111111111111111111111111111