


Send tax notice to:
LEVY M. LAWSON
217 STONEY TRAIL
MAYLENE, AL, 351141

This instrument prepared by:
Charles D. Stewart, Jr.
Attorney at Law
4898 Valleydale Road, Suite A-2
Birmingham, Alabama 35242

STATE OF ALABAMA

2013124

Shelby COUNTY


20130506000185210 1/3 \$19.00
Shelby Cnty Judge of Probate: AL
05/06/2013 01:01:11 PM FILED/CERT

WARRANTY DEED

KNOW ALL MEN BY THESE PRESENTS:

That is consideration of One Hundred Forty-Three Thousand Two Hundred Fifty and 00/100 Dollars (\$143,250.00) in hand paid to the undersigned, ADAMS HOMES LLC (hereinafter referred to as "Grantor") by LEVY M. LAWSON (hereinafter referred to as Grantees"), the receipt and sufficiency of which are hereby acknowledged, Grantor does, by these presents, grant, bargain, sell, and convey unto Grantees, the following described real estate situated in Shelby County, Alabama, to-wit:

LOT 10, STONEY MEADOWS PHASE 1, AS RECORDED IN MAP BOOK 36, PAGE 107, IN THE OFFICE OF THE JUDGE OF PROBATE OF SHELBY COUNTY, ALABAMA; BEING SITUATED IN SHELBY COUNTY, ALABAMA.

SUBJECT TO:

1. TAXES FOR THE YEAR BEGINNING OCTOBER 1, 2012 WHICH CONSTITUTES A LIEN BUT ARE NOT YET DUE AND PAYABLE UNTIL OCTOBER 1, 2013.
2. DEFECTS, LIENS, ENCUMBRANCES, ADVERSE CLAIMS OR OTHER MATTERS.
3. RIGHTS OR CLAIMS OF OPARTIES IN POSSESSION NOT SHOWN BY PUBLIC RECORDS.
4. EASEMENTS, OR CLAIMS OF EASEMENTS, NOT SHOWN BY PUBLIC RECORDS.
5. ANY LIEN, OR RIGHT TO A LIEN, FOR SERVICES, LABOR OR MATERIAL HERETOFORE OR HEREAFTER FURNISHED, IMPOSED BY LAW AND NOT SHOWN BY PUBLIC RECORDS.
6. ANY ADVERSE CLAIM TO ANY PORTION OF SAID LAND WHICH HAS BEEN CREATED BY ARTIFICIAL MEANS OR ACCRETED TO ANY SUCH PORTION SO CREATED AND RIPARIAN RIGHTS, IF ANY.
7. ANY PRIOR RESERVATION OR CONVEYANCE, TOGETHER WITH RELEASE OF DAMAGES OF MINERALS OF EVERY KIND AND CHARACTER, INCLUDING BUT NOT LIMITED TO GAS, OIL, SAND, AND GRAVEL IN, ON AND UNDER SUBJECT PROPERTY.
8. BUILDING SETBACK LINE OF 20a RESERVED FROM STONEY TRAIL AND 20 FEET ALONG THE REAR, AS SHOWN PER PLAT.
9. UTILITY, EASEMENTS AS SHOWN BY RECORDED PLAT, INCLUDING 20 FEET FROM THE REAR OF SUBJECT LOT.
10. RESTRICTIONS, COVENANTS, AND CONDITIONS AS SET OUT IN INST. NO. 20060918000461860 AND INST. NO. 20060726000359530, IN PROBATE OFFICE.
11. RESTRICTIONS, LIMITATIONS AND CONDITIONS AS SET OUT IN PLAT BOOK 36, PAGE 107, IN THE PROBATE OFFICE OF SHELBY COUNTY, ALABAMA.
12. RIGHT OF WAY GRANTED TO BELLSOUTH, AS SET OUT IN INST. NO. 20060125000041030, IN THE PROBATE OFFICE.
13. RIGHT OF WAY GRANTED TO ALABAMA POWER COMPANY, AS SET OUT IN DEED BOOK 218, PAGE 347, DEED BOOK 247, PAGE 399 AND INST. NO. 20060201000525000, IN PROBATE OFFICE.

\$143,250.00 OF THE CONSIDERATION AS WAS PAID FROM THE PROCEEDS OF A MORTGAGE LOAN.

TO HAVE AND TO HOLD unto the Grantee, his/her heirs, executors, administrators and assigns forever.

The Grantor does for itself, its successors and assigns, covenant with the Grantee, his/her heirs, executors, administrators and assigns, that it is lawfully seized in fee simple of said premises; that they are free from all encumbrances, except as shown above; that it has a good right to sell and convey the same as aforesaid; and that it will, and its successors and assigns shall, warrant and defend the same to the Grantee, their heirs, executors, administrators and assigns forever against the lawful claims of all persons.

IN WITNESS WHEREOF, the said Grantor, ADAMS HOMES LLC, by WAYNE L. ADAMS, its MANAGING MEMBER, who is authorized to execute this conveyance, has hereunto set its signature and seal on this the 28th day of March, 2013.

ADAMS HOMES LLC




BY: WAYNE L. ADAMS

ITS: MANAGING MEMBER

STATE OF FLORIDA
COUNTY OF ESCAMBIA

I, the undersigned, a Notary Public in and for said County, in said State, hereby certify that WAYNE L. ADAMS, whose name as MANAGING MEMBER of ADAMS HOMES LLC is signed to the foregoing instrument, and who known to me, acknowledged before me on this day, that, being informed of the contents of the said instrument, he executed the same voluntarily for and as the act of said limited liability company


Given under my hand and official seal this the 28th day of March, 2013.



Notary Public

Print Name:

Commission Expires



20130506000185210 2/3 \$19.00
Shelby Cnty Judge of Probate, AL
05/06/2013 01:01:11 PM FILED/CERT

Real Estate Sales Validation Form

This Document must be filed in accordance with Code of Alabama 1975, Section 40-22-1

Grantor's Name Adams Homes LLC
Mailing Address 3000 Gulf Breeze Pkwy
Gulf Breeze FL

Grantee's Name Lery M Lawson
Mailing Address 217 Stony Trail
Maylene AL 35114

Property Address 217 Stony Trail
Maylene AL 35114

Date of Sale 3-28-13
Total Purchase Price \$ 143,250
or
Actual Value \$ _____
or
Assessor's Market Value \$ _____

The purchase price or actual value claimed on this form can be verified in the following documentary evidence: (check one) (Recordation of documentary evidence is not required)

☒ Bill of Sale
☒ Sales Contract
☒ Closing Statement

☐ Appraisal
☐ Other

If the conveyance document presented for recordation contains all of the required information referenced above, the filing of this form is not required.

Instructions

Grantor's name and mailing address - provide the name of the person or persons conveying interest to property and their current mailing address.

Grantee's name and mailing address - provide the name of the person or persons to whom interest to property is being conveyed.

Property address - the physical address of the property being conveyed, if available.

Date of Sale - the date on which interest to the property was conveyed.

Total purchase price - the total amount paid for the purchase of the property, both real and personal, being conveyed by the instrument offered for record.

Actual value - if the property is not being sold, the true value of the property, both real and personal, being conveyed by the instrument offered for record. This may be evidenced by an appraisal conducted by a licensed appraiser or the assessor's current market value.

If no proof is provided and the value must be determined, the current estimate of fair market value, excluding current use valuation, of the property as determined by the local official charged with the responsibility of valuing property for property tax purposes will be used and the taxpayer will be penalized pursuant to Code of Alabama 1975 § 40-22-1 (h).

I attest, to the best of my knowledge and belief that the information contained in this document is true and accurate. I further understand that any false statements claimed on this form may result in the imposition of the penalty indicated in Code of Alabama 1975 § 40-22-1 (h).

Date 3-28-13

☐ Unattested

(verified by)

Print Lery M Lawson

Sign Lery M Lawson

(Grantor/Grantee/Owner/Agent) circle one

STATE OF ALABAMA

SWORN TO AND SUBSCRIBED BEFORE ME ON THIS

20 13


COUNTY OF SHELBY

DAY OF March

Form RT-1



20130506000185210 3/3 \$19.00
Shelby Cnty Judge of Probate, AL
05/06/2013 01:01:11 PM FILED/CERT



NOTARY PUBLIC