

Send tax notice to:
LINDA K. JOHNSON
416 RIVER CREST DRIVE N.
HELENA, AL, 350801


This instrument prepared by:
Charles D. Stewart, Jr.
Attorney at Law
4898 Valleydale Road, Suite A-2
Birmingham, Alabama 35242

STATE OF ALABAMA

2013083

Shelby COUNTY

WARRANTY DEED


20130506000185190 1/3 \$26.50
Shelby Cnty Judge of Probate, AL
05/06/2013 01:01:09 PM FILED/CERT

KNOW ALL MEN BY THESE PRESENTS:

That is consideration of One Hundred Sixty-Nine Thousand Eight Hundred Fifty and 00/100 Dollars (\$169,850.00) in hand paid to the undersigned, ADAMS HOMES LLC, A Limited Liability Company (hereinafter referred to as "Grantor") by LINDA K. JOHNSON (hereinafter referred to as Grantees"), the receipt and sufficiency of which are hereby acknowledged, Grantor does, by these presents, grant, bargain, sell, and convey unto Grantees, the following described real estate situated in Shelby County, Alabama, to-wit:

LOT 2050, OLD CAHABA PHASE V, 4TH ADDITION, ACCORDING TO THE PLAT THEREOF AS RECORDED IN MAP BOOK 37, PAGE 136, IN THE OFFICE OF THE JUDGE OF PROBATE OF SHELBY COUNTY, ALABAMA.

SUBJECT TO:

1. TAXES FOR THE YEAR BEGINNING OCTOBER 1, 2012 WHICH CONSTITUTES A LIEN BUT ARE NOT YET DUE AND PAYABLE UNTIL OCTOBER 1, 2013.
2. DEFECTS, LIENS, ENCUMBRANCES, ADVERSE CLAIMS OR OTHER MATTERS.
3. RIGHTS OR CLAIMS OF PARTIES IN POSSESSION NOT SHOWN BY PUBLIC RECORDS.
4. EASEMENTS OR CLAIMS OF EASEMENTS NOT SHOWN BY PUBLIC RECORDS.
5. ANY LIEN OR RIGHT TO A LIEN, FOR SERVICES, LABOR OR MATERIAL HERETOFORE OR HEREAFTER FURNISHED, IMPOSED BY LAW AND NOT SHOWN BY PUBLIC RECORDS.
6. ANY PRIOR RESERVATION OR CONVEYANCE, TOGETHER WITH RELEASE OF DAMAGES OF MINERALS OF EVERY KIND AND CHARACTER, INCLUDING BUT NOT LIMITED TO GAS, OIL, SAND AND GRAVEL IN, ON AND UNDER PROPERTY.
7. RESTRICTIONS, LIMITATIONS AND CONDITIONS AS SET OUT IN PLAT BOOK 37, PAGE 62, IN THE PROBATE OFFICE OF SHELBY COUNTY, ALABAMA.
8. BUILDING SETBACK LINE OF 20 RESERVED FROM RIVER CREST DRIVE (NORTH), AS SHOWN PER PLAT.
9. UTILITY EASEMENTS AS SHOWN BY RECORDED PLAT, INCLUDING, 10 FEET ALONG THE REAR.
10. TRANSMISSION LINE PERMIT GRANTED TO ALABAMA POWER CO. AS SHOWN BY INSTRUMENT RECORDED IN DEED BOOK 134, PAGE 85, DEED BOOK 131, PAGE 447, DEED BOOK 257, PAGE 213, REAL VOLUME 46, PAGE 69, AND DEED BOOK 230, PAGE 113, IN PROBATE OFFICE.
11. EASEMENT GRANTED TO SHELBY COUNTY AS SET OUT IN DEED BOOK 155, PAGE 331, DEED BOOK 155, PAGE 425, REAL BOOK 2, PAGE 16 AND BOOK 156, PAGE 203, IN THE PROBATE OFFICE.
12. TITLE TO ALL MINERALS WITHIN AND UNDERLYING THE PREMISES, TOGETHER WITH ALL MINING RIGHTS AND OTHER

RIGHTS, PRIVILEGES AND IMMUNITIES RELATING THERETO,
INCLUDING RIGHTS SET OUT IN BOOK 15, PAGE 415, BOOK 61, PAGE
164, REAL VOLUME 133, PAGE 277, AND REAL VOLUME 321, PAGE
629, IN PROBATE OFFICE.

\$161,358.00 OF THE CONSIDERATION AS WAS PAID FROM THE PROCEEDS OF
A MORTGAGE LOAN.

TO HAVE AND TO HOLD unto the Grantee, his/her heirs, executors,
administrators and assigns forever.

The Grantor does for itself, its successors and assigns, covenant with the Grantee,
his/her heirs, executors, administrators and assigns, that it is lawfully seized in fee simple
of said premises; that they are free from all encumbrances, except as shown above; that it
has a good right to sell and convey the same as aforesaid; and that it will, and its
successors and assigns shall, warrant and defend the same to the Grantee, their heirs,
executors, administrators and assigns forever against the lawful claims of all persons.

IN WITNESS WHEREOF, the said Grantor, ADAMS HOMES LLC, by WAYNE
L. ADAMS , its MANAGING MEMBER, who is authorized to execute this
conveyance, has hereunto set its signature and seal on this the 28th day of February, 2013.

ADAMS HOMES LLC

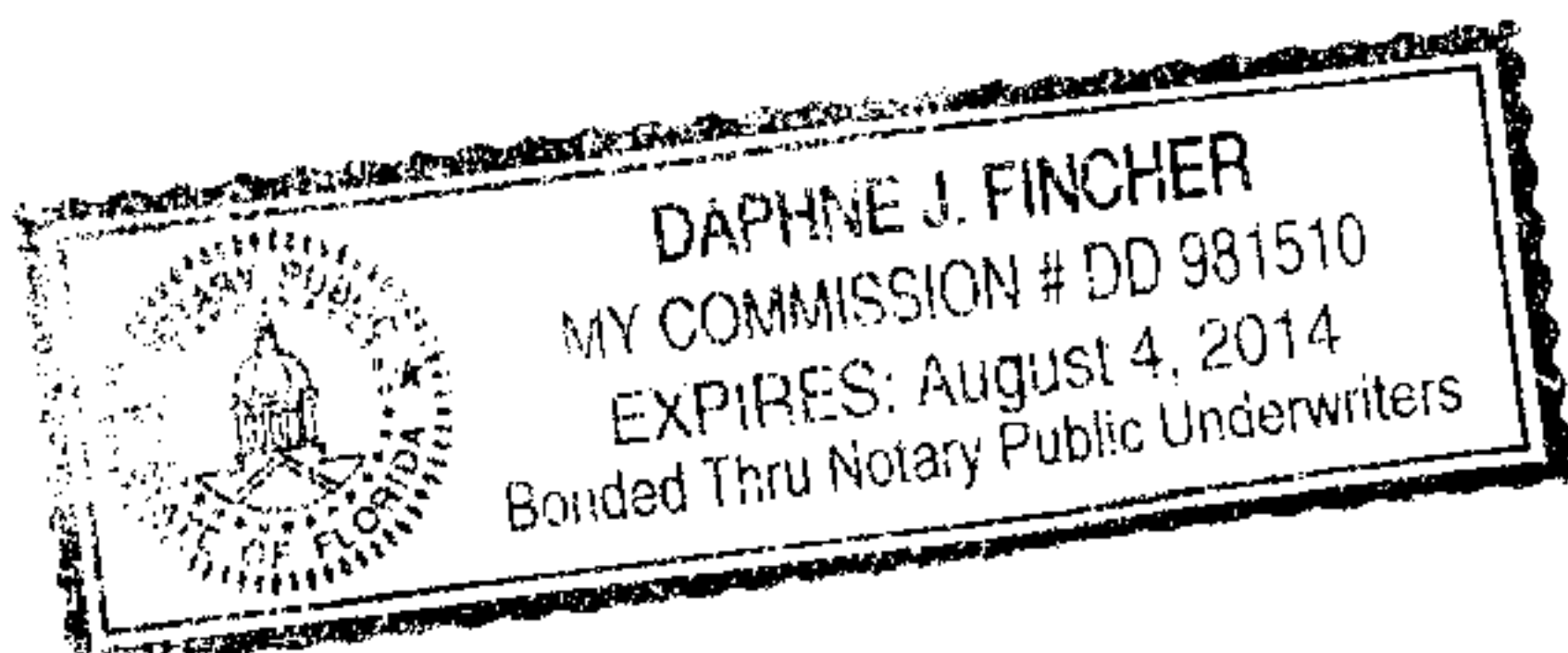



BY: WAYNE L. ADAMS
ITS: MANAGING MEMBER


STATE OF FLORIDA
COUNTY OF ESCAMBIA

I, the undersigned, a Notary Public in and for said County, in said State, hereby
certify that WAYNE L. ADAMS , whose name as MANAGING MEMBER of
ADAMS HOMES LLC is signed to the foregoing instrument, and who known to me,
acknowledged before me on this day, that, being informed of the contents of the said
instrument, he executed the same voluntarily for and as the act of said limited liability
company.

Given under my hand and official seal this the 28th day of February, 2013.




Notary Public Daphne J. Fincher
Print Name:
Commission Expires: 8/4/14


20130506000185190 2/3 \$26.50
Shelby Cnty Judge of Probate, AL
05/06/2013 01:01:09 PM FILED/CERT

Real Estate Sales Validation Form

This Document must be filed in accordance with Code of Alabama 1975, Section 40-22-1

Grantor's Name
Mailing Address

Adams Homes LLC
3000 Gulf Breeze Pkwy.
Gulf Breeze, FL

Grantee's Name
Mailing Address

Linda K. Johnson
416 River Crest Dr.
Helena
AL 35080

Property Address

416 River Crest Dr.
Helena
AL
35080

Date of Sale

Total Purchase Price \$

or

Actual Value \$

or

Assessor's Market Value \$

The purchase price or actual value claimed on this form can be verified in the following documentary evidence: (check one) (Recordation of documentary evidence is not required)

☐ Bill of Sale
☒ Sales Contract
☐ Closing Statement

☐ Appraisal
☐ Other

If the conveyance document presented for recordation contains all of the required information referenced above, the filing of this form is not required.

Instructions

Grantor's name and mailing address - provide the name of the person or persons conveying interest to property and their current mailing address.

Grantee's name and mailing address - provide the name of the person or persons to whom interest to property is being conveyed.

Property address - the physical address of the property being conveyed, if available.

Date of Sale - the date on which interest to the property was conveyed.

Total purchase price - the total amount paid for the purchase of the property, both real and personal, being conveyed by the instrument offered for record.

Actual value - if the property is not being sold, the true value of the property, both real and personal, being conveyed by the instrument offered for record. This may be evidenced by an appraisal conducted by a licensed appraiser or the assessor's current market value.

If no proof is provided and the value must be determined, the current estimate of fair market value, excluding current use valuation, of the property as determined by the local official charged with the responsibility of valuing property for property tax purposes will be used and the taxpayer will be penalized pursuant to Code of Alabama 1975 § 40-22-1 (h).

I attest, to the best of my knowledge and belief that the information contained in this document is true and accurate. I further understand that any false statements claimed on this form may result in the imposition of the penalty indicated in Code of Alabama 1975 § 40-22-1 (h).

Date 2/28/13

Print Linda K. Johnson

Unattested

(verified by)

Signature Linda K. Johnson
(Grantor/Grantee/Owner/Agent) circle one

STATE OF ALABAMA

Form RT-1

SWORN TO AND SUBSCRIBED BEFORE ME ON THIS

COUNTY OF SHELBY

20 13.

DAY OF February.

NOTARY PUBLIC



20130506000185190 3/3 \$26.50
Shelby Cnty Judge of Probate, AL
05/06/2013 01:01:09 PM FILED/CERT