

This Instrument Prepared By:

C. Ryan Sparks, Attorney
2635 Valleydale Road, Suite 200
Birmingham, Alabama 35244
DIRECT: 205-215-8433

Send Tax Notice To Grantees Address:

Luis M. Rodriguez and Yahaira Rodriguez
1300 Sequoia Trail
Alabaster, Alabama 35007

WARRANTY DEED WITH JOINT RIGHT OF SURVIVORSHIP

**STATE OF ALABAMA
COUNTY OF SHELBY**


KNOW ALL MEN BY THESE PRESENTS,

On this April 30, 2013, That for and in consideration of **ONE HUNDRED THIRTY THOUSAND AND NO/100 (\$130,000.00) DOLLARS**, and other good and valuable consideration, this day in hand paid to the undersigned **CURTIS BLAIR and CHRISTIE BLAIR**, husband and wife, (herein referred to as "Grantors"), in hand paid by the Grantees herein, the receipt whereof is hereby acknowledged, the Grantors do hereby give, grant, bargain, sell and convey unto the Grantees, **LUIS M. RODRIGUEZ and YAHAIRA RODRIGUEZ**, (herein referred to as "Grantees"), for and during their joint lives and upon the death of either, then to the survivor of them in fee simple, together with every contingent remainder and right of reversion, all of the Grantors' interest in the following-described Real Estate situated in, **SHELBY COUNTY, ALABAMA**, to wit:

Lot 8, according to the Survey of Navajo Hills 8th Sector, as recorded in Map Book 9, Page 94, in the Probate Office of Shelby County, Alabama.

Subject to:

1. General and special taxes or assessments for the year 2013 and subsequent years not yet due and payable.
2. Municipal improvements, taxes, assessments, and fire district dues against subject property, if any.
3. Mineral and mining rights not owned by Grantors.
4. Any applicable zoning ordinances.
5. Easements, encroachments, building set back lines, rights-of-ways as shown of record by recorded plat or other recorded instrument, including any amendments thereto.
6. All matters, facts, easements, restrictions, assessments, covenants, agreements and all other terms and provisions in Map Book 9, Page 94.
7. Right of way to Alabama Power Company as recorded in Real 250, Page 725.
8. Right of way to Alabama Power Company and Southern Bell Telephone & Telegraph Company as recorded in Real 38, Page 747.
9. Title to all minerals within and underlying the property, together with all mining rights and other rights, privileges, immunities, and release of damages relating thereto, as recorded in Real 121, Page 94, and any damages to the exercise of such rights


20130502000179280 1/3 \$20.50
Shelby Cnty Judge of Probate, AL
05/02/2013 12:42:17 PM FILED/CERT

Shelby County, AL 05/02/2013
State of Alabama
Deed Tax: \$2.50


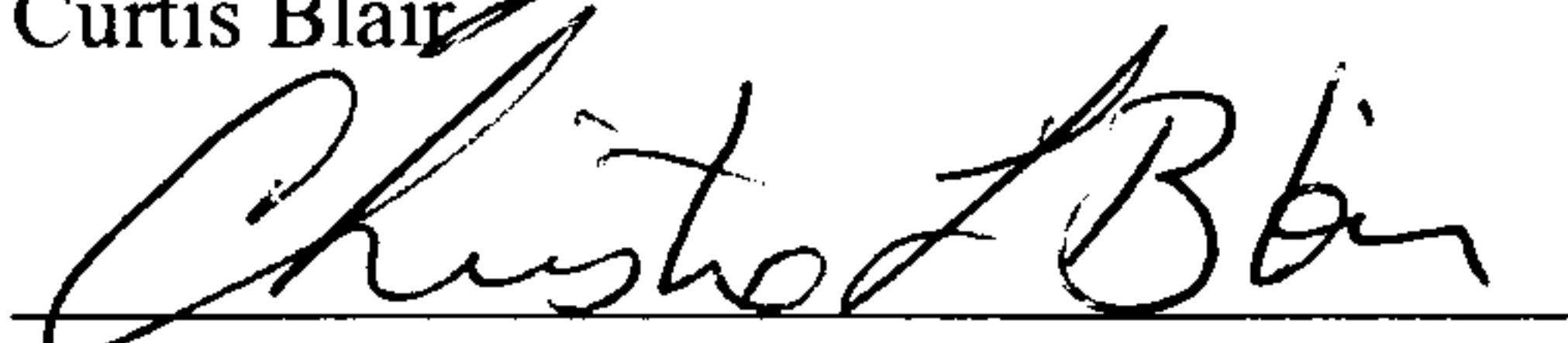
TO HAVE AND TO HOLD, the tract or parcel of land above described together with all and singular the rights, privileges, tenements, appurtenances, and improvements unto the said Grantees, for and during their joint lives as joint tenants and upon the death of either of them, then to the survivorship of them in fee simple, and to the heirs and assigns of such survivor, forever.

AND SAID GRANTORS, for said GRANTORS', GRANTORS' heirs, successors, executors and administrators, covenants with GRANTEES, and with GRANTEES' heirs and assigns, that GRANTORS are lawfully seized in fee simple of the said Real Estate; that said Real Estate is free and clear from all liens and encumbrances, except as hereinabove set forth, and except for taxes due for the current and subsequent years, and except for any restrictions pertaining to the Real Estate of record in the Probate Office of **SHELBY COUNTY**; and that GRANTORS will, and GRANTORS' heirs, executors and administrators shall, warrant and defend the same to said GRANTEES, and GRANTEES' heirs and assigns, forever against the lawful claims of all persons.

GRANTEES herein are prohibited from conveying captioned property for any sales price for a period of 30 days from the date of this deed. After this 30 day period, Grantees are further prohibited from conveying the property for a sales price greater than \$156,000.00 until 90 days from the date of this deed. These restrictions shall run with the land and are not personal to the Grantees.

IN WITNESS WHEREOF, the said Grantors have hereunto set their hands and seals on this day of April 30, 2013.

GRANTORS:


Curtis Blair

Christie Blair


**STATE OF ALABAMA
COUNTY OF SHELBY**


I, the undersigned, a Notary Public, in and for said State and County, do hereby certify that Curtis Blair and Christie Blair, whose names are each signed to the above and foregoing conveyance, and who are each known to me, acknowledged before me on this day that, being informed of the contents of this instrument, Curtis Blair and Christie Blair each executed the same voluntarily on the day the same bears date.

IN WITNESS WHEREOF, the said Grantors have hereunto set their hands and seals on this day of April 30, 2013.


C. Ryan Sparks, Notary Public

My Commission Expires: December 15, 2014


20130502000179280 2/3 \$20.50
Shelby Cnty Judge of Probate, AL
05/02/2013 12:42:17 PM FILED/CERT



Real Estate Sales Validation Form

This Document must be filed in accordance with Code of Alabama 1975, Section 40-22-1

Grantor's Name Curtis Blair
Mailing Address Christie Blair
1300 Sequoia Trail
Alabaster AL 35007

Grantee's Name Luis M Rodriguez
Mailing Address Yohan Rodriguez
1300 Sequoia Trail
ALABASTER AL 35007

Property Address 1300 Sequoia Trail
Alabaster AL 35007

Date of Sale 4/30/13
Total Purchase Price \$ 130,000



20130502000179280 3/3 \$20.50
Shelby Cnty Judge of Probate, AL
05/02/2013 12:42:17 PM FILED/CERT

or
Actual Value \$ _____

or
Assessor's Market Value \$ _____

The purchase price or actual value claimed on this form can be verified in the following documentary evidence: (check one) (Recordation of documentary evidence is not required)

☒ Bill of Sale ☐ Appraisal
☐ Sales Contract ☐ Other
☐ Closing Statement

If the conveyance document presented for recordation contains all of the required information referenced above, the filing of this form is not required.

Instructions

Grantor's name and mailing address - provide the name of the person or persons conveying interest to property and their current mailing address.

Grantee's name and mailing address - provide the name of the person or persons to whom interest to property is being conveyed.

Property address - the physical address of the property being conveyed, if available.

Date of Sale - the date on which interest to the property was conveyed.

Total purchase price - the total amount paid for the purchase of the property, both real and personal, being conveyed by the instrument offered for record.

Actual value - if the property is not being sold, the true value of the property, both real and personal, being conveyed by the instrument offered for record. This may be evidenced by an appraisal conducted by a licensed appraiser or the assessor's current market value.

If no proof is provided and the value must be determined, the current estimate of fair market value, excluding current use valuation, of the property as determined by the local official charged with the responsibility of valuing property for property tax purposes will be used and the taxpayer will be penalized pursuant to Code of Alabama 1975 § 40-22-1 (h).

I attest, to the best of my knowledge and belief that the information contained in this document is true and accurate. I further understand that any false statements claimed on this form may result in the imposition of the penalty indicated in Code of Alabama 1975 § 40-22-1 (h).

Date _____

Print C RYAN SPARKS

☐ Unattested
(verified by)

Sign [Signature]
(Grantor/Grantee/Owner/Agent) circle one