

This instrument was prepared by:
Michael T. Atchison, Attorney at Law, Inc.
101 West College
Columbiana, AL 35051


Send Tax Notice To: Leroy Cary Large
2821 Treat Blvd.
~~Columbiana, AL 35051~~
Concord, CA 94518

WARRANTY DEED, JOINT TENANTS WITH RIGHT OF SURVIVORSHIP

STATE OF ALABAMA

} KNOW ALL MEN BY THESE PRESENTS,

SHELBY COUNTY



That in consideration of Two Hundred Eighty Thousand dollars and Zero cents (\$280,000.00) to the undersigned grantor or grantors in hand paid by the GRANTEES herein, the receipt whereof is acknowledged, we, Tyna P. Johnson, a married woman (as to 1/2 interest) and Victor E. Johnson, Revocable Trust (as to 1/2 interest) (herein referred to as grantors) do grant, bargain, sell and convey unto Leroy Cary Large and Patricia Jean Large (herein referred to as GRANTEES) as joint tenants with right of survivorship, the following described real estate situated in Shelby County, Alabama to-wit:

Lot 7, according to the Survey of Glynn Hollow, as recorded in Map Book 24, Page 96, in the Probate Office of Shelby County, Alabama.


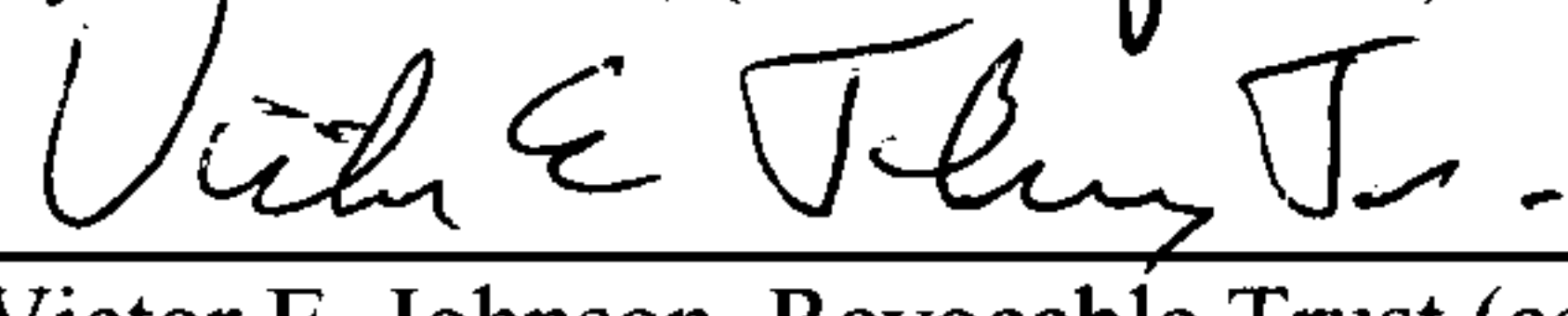
Subject to taxes for 2013 and subsequent years, easements, restrictions, rights of way, and permits of record.

\$224,000.00 of the purchase price was paid from the proceeds of a mortgage loan closed simultaneously herewith.

TO HAVE AND TO HOLD, Unto the said GRANTEES as joint tenants, with right of survivorship, their heirs and assigns, forever; it being the intention of the parties to this conveyance, that (unless the joint tenancy hereby created is severed or terminated during the joint lives of the grantees herein) in the event one grantee herein survives the other, the entire interest in fee simple shall pass to the surviving grantee, and if one does not survive the other, then the heirs and assigns of the grantees herein shall take as tenants in common.

And I (we) do for myself (ourselves) and for my (our) heirs, executors, and administrators covenant with the said GRANTEES, their heirs and assigns, that I am (we are) lawfully seized in fee simple of said premises; that they are free from all encumbrances, unless otherwise noted above; that I (we) have a good right to sell and convey the same as aforesaid; that I (we) will and my (our) heirs, executors and administrators shall warrant and defend the same to the said GRANTEES, their heirs and assigns forever, against the lawful claims of all persons.

IN WITNESS WHEREOF, we have hereunto set our hands and seals, this 19th day of April, 2013.

_____ (Seal)		_____ (Seal)
	Tyna P. Johnson, (as to 1/2 interest)	
_____ (Seal)		_____ (Seal)
	Victor E. Johnson, Revocable Trust (as to 1/2 interest)	
_____ (Seal)	_____	_____ (Seal)

Shelby County, AL 04/23/2013 _____ (Seal)
State of Alabama
Deed Tax: \$56.00

STATE OF ALABAMA


} General Acknowledgment

COUNTY SHELBY


I, the undersigned, a Notary Public in and for said County, in said State, hereby certify that Tyna P. Johnson, (as to 1/2 interest) and Victor E. Johnson, Revocable Trust (as to 1/2 interest) whose names are signed to the foregoing conveyance, and who are known to me, acknowledged before me on this day, that, being informed of the contents of the conveyance they executed the same voluntarily on the day the same bears date.

Given under my hand and official seal this 19th day of April, 2013.

My Commission Expires: 10-4-16



Notary Public



Real Estate Sales Validation Form

This Document must be filed in accordance with Code of Alabama 1975, Section 40-22-1

Grantor's Name VICTOR E. JOHNSON
Mailing Address 450 Glynn Hollow Cir
Columbiana AL
35051

Grantee's Name LeRoy C. & Patricia J. Large
Mailing Address 2820 Trent Blvd
Concord, GA 94515

Property Address 450 Glynn Hollow Cir
Columbiana AL
35051

Date of Sale 4-19-13
Total Purchase Price \$ 280,000.00
Or
Actual Value \$ _____
Or
Assessors Market Value \$ _____

The purchase price or actual value claimed on this form can be verified in the following documentary evidence: (Check one) (Recordation of documentary evidence is not required)

Bill of Sale
 Sales Contract
 Closing Statement
 Appraisal
 Other

If the conveyance document presented for recordation contains all of the required information referenced Above, the filing of this form is not required

Instructions

Grantor's name and mailing address – provide the name of the person or persons conveying interest to property and their current mailing address.

Grantee's name and mailing address – provide the name of the person or persons to whom interest to property is being conveyed.

Property address – the physical address of the property being conveyed, if available.

Date of Sale – the date on which interest to the property was conveyed.

Total Purchase Price – the total amount paid for the purchase of the property, both real and personal, being conveyed by the instrument offered for recording.

Actual Value – If the property is not being sold, the true value of the property, both real and personal, being conveyed by the instrument offered for record. This may be evidence by an appraisal conducted by a licensed appraiser or the assessor's current market value.

If no proof is provided and the value must be determined, the current estimated fair market value, excluding current use valuation, of the property as determined by the local official charged with the responsibility of valuing property for property tax purposes will be used and the taxpayer will be penalized pursuant to Code of Alabama 1975, Section 40-22-1 (h).


I attest to the best of my knowledge and belief that the information contained in this document is true and accurate. I further understand that any false statements claimed on this form may result in the imposition of the penalty indicated in Code of Alabama 1975, Section 40-22-1 (h).

Date _____

Unattested
(verified by)

Print Leroy Cary Large
Patricia Jean Large
Sign _____
(Grantor Grantee / Owner / Agent) circle one

Patricia J. Large Grantee
Leroy C. Large Grantee


20130423000163720 2/2 \$71.00
Shelby Cnty Judge of Probate, AL
04/23/2013 09:13:01 AM FILED/CERT