


Recording requested by:
And when recorded mail to:

Katten Muchin Rosenman LLP
2029 Century Park East, Suite 2600
Los Angeles, CA 90067-3012
Attn: Adam J. Engel, Esq.


20130322000119460 1/5 \$25.00
Shelby Cnty Judge of Probate, AL
03/22/2013 10:02:42 AM FILED/CERT

TERMINATION OF TENANTS IN COMMON AGREEMENT

The undersigned executed that certain Tenants in Common Agreement dated December 27, 2002, ("*TIC Agreement*") affecting the undersigned's interest in certain real property in Jefferson County, Alabama, more particularly described in Exhibit "A" attached hereto ("*Property*").

The TIC Agreement was filed for record January 21, 2003, as Instrument 20030121000036800 and Supplement to and re-recorded as Instrument 20031010000683640, in the Probate Office of Shelby County, Alabama.


By execution and recordation of this Termination of Tenants in Common Agreement, the undersigned signatories to the TIC Agreement, hereby terminate and extinguish the TIC Agreement in its entirety effective upon recordation of this Termination of Tenants in Common Agreement.

This Termination of Tenants in Common Agreement may be signed in counterparts.

IN WITNESS WHEREOF, the undersigned have executed this document this 5 day of March, 2013.

**TORONTO TRUST – MEADOW BROOK
PARK, BIRMINGHAM, LLC,**
a Georgia limited liability company

By: Carol Eglin 1997 Rev. Trust,
Its Sole Member

By: 
Carol Eglin, Trustee

CALIFORNIA ALL-PURPOSE ACKNOWLEDGMENT

CIVIL CODE § 1189

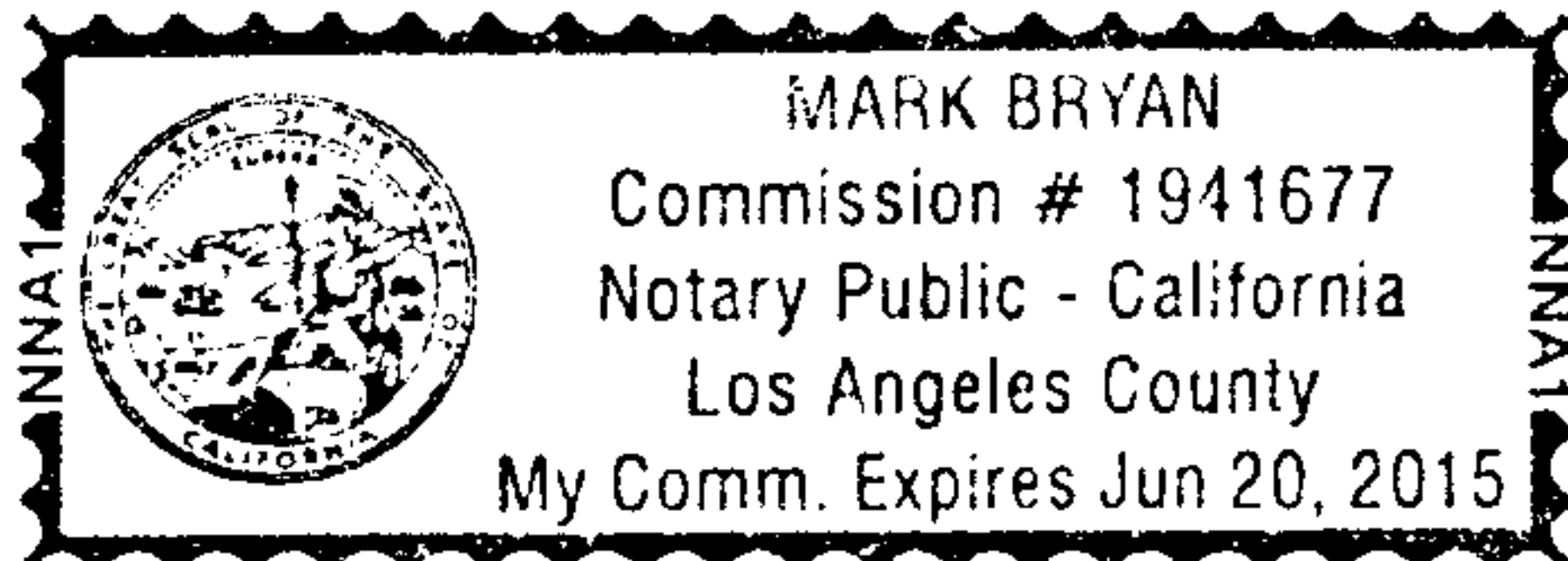
State of California

County of Los Angeles

On March 5, 2013 before me, Mark Bryan, notary public
Date Here Insert Name and Title of the Officer

personally appeared Carol Ruth Egin
Name(s) of Signer(s)

who proved to me on the basis of satisfactory evidence to be the person(s) whose name(s) is/are subscribed to the within instrument and acknowledged to me that he/she/they executed the same in his/her/their authorized capacity(ies), and that by his/her/their signature(s) on the instrument the person(s), or the entity upon behalf of which the person(s) acted, executed the instrument.



I certify under PENALTY OF PERJURY under the laws of the State of California that the foregoing paragraph is true and correct.

WITNESS my hand and official seal.

Signature: [Signature]
Signature of Notary Public

Place Notary Seal Above

OPTIONAL

Though the information below is not required by law, it may prove valuable to persons relying on the document and could prevent fraudulent removal and reattachment of this form to another document.

Description of Attached Document

Title or Type of Document: _____

Document Date: _____ Number of Pages: _____

Signer(s) Other Than Named Above: _____

Capacity(ies) Claimed by Signer(s)

Signer's Name: _____

☐ Corporate Officer — Title(s): _____

☐ Individual

☐ Partner — ☐ Limited ☐ General

☐ Attorney in Fact

☐ Trustee

☐ Guardian or Conservator

☐ Other: _____

Signer Is Representing: _____

RIGHT THUMBPRINT
OF SIGNER
Top of thumb here

Signer's Name: _____

☐ Corporate Officer — Title(s): _____

☐ Individual

☐ Partner — ☐ Limited ☐ General

☐ Attorney in Fact

☐ Trustee

☐ Guardian or Conservator

☐ Other: _____

Signer Is Representing: _____

RIGHT THUMBPRINT
OF SIGNER
Top of thumb here



STATE OF California

Los Angeles COUNTY

I, the undersigned, a Notary Public in and for said County, in said State, hereby certify that _____, whose name as _____ of _____, a _____ is signed to the foregoing instrument, and who is known to me, acknowledged before me that on this day, that, being informed of the contents thereof, (s)he, in such capacity and with full authority, executed the same voluntarily for and as the act of said company.

Given under my hand and official seal, this ____ day of March, 2013.

Notary Public

My commission expires: _____



20130322000119460 3/5 \$25.00
Shelby Cnty Judge of Probate, AL
03/22/2013 10:02:42 AM FILED/CERT

EXHIBIT "A"

Legal Description of Property

PARCEL I:

Lot 11-G, Meadow Brook Corporate Park South, Phase II, Resurvey No. 8, as recorded in Map Book 25, page 91 A & B, in the Probate Office of Shelby County, Alabama; being more particularly described as follows:

Begin at the Southeasterly corner of Lot 11-G, Meadow Brook Corporate Park South, Phase II, Resurvey No. 8, as recorded in Map Book 25, page 91 A & B in the Probate Office of Shelby County, Alabama and run North 90°00' West a distance of 603.04 feet to a point on the corner of Lot 11-G; thence North 0°00' East a distance of 603.74 feet to a point on the Southeasterly right of way line of Resource Drive; thence North 64°16'06" East along the Southeasterly right of way line of Resource Drive a distance of 223.21 feet to the P.C. (Point of Curve) of a curve to the left having a radius of 460.00 feet, a central angle of 28°27'36" and a chord bearing of North 50°02'18" East; thence along the arc of said curve and the Southeasterly right of way line of Resource Drive a distance of 228.49 feet to the P.R.C. (Point of Reverse Curve) of a curve to the right having a radius of 25.00 feet, a central angle of 79°47'55" and a chord bearing of North 75°42'28" East; thence along the arc of said curve and the Southeasterly right of way line of Resource Drive a distance of 34.82 feet to a point on the Southwesterly right of way line of Corporate Drive, said point being the P.R.C. (Point of Reverse Curve) of a curve to the left having a radius of 362.21 feet, a central angle of 10°38'30" and a chord bearing of South 69°42'50" East; thence along the arc of said curve and the Southwesterly right of way line of Corporate Drive a distance of 67.27 feet to the P.T. (Point of Tangent) of said curve; thence South 75°02'05" East tangent to said curve along the Southwesterly right of way line of Corporate Drive a distance of 52.34 feet to a point; thence South 0°25'10" East a distance of 97.46 feet to a point; thence South 15°00'40" West a distance of 43.23 feet to a point; thence South 0°25'10" East a distance of 460.87 feet to a point; thence South 22°45'40" East a distance of 235.47 feet to the Point of Beginning; being situated in Shelby County, Alabama.

PARCEL II:

Lot 11-F, Meadow Brook Corporate Park South, Phase II, Resurvey No. 8, as recorded in Map Book 25, page 91 A & B in the Probate Office of Shelby County, Alabama; being more particularly described as follows:

Begin at the Southeast corner of Lot 11-F, Meadow Brook Corporate Park South, Phase II, Resurvey No. 8, as recorded in Map Book 25, page 91 A & B in the Probate Office of Shelby County, Alabama and run North 0°00' East along the East line of said Lot 11-F a distance of 603.74 feet to a point on the Southeasterly right of way line of Resource Drive (a 60 foot wide right of way); thence South 64°16'06" West along the Southeasterly right of way line of Resource Drive a distance of 295.54 feet to a point; thence North 25°43'54" West a distance of 255.40 feet to a point on the edge of Lake E; thence South 58°16'06" West a distance of 3.66 feet to the P.C. (Point of Curve) of a curve to the right having a radius of 185.00 feet, a central angle of 83°15'51" and a chord bearing of North 80°05'58" West; thence in a Southwesterly, Westerly



20130322000119460 4/5 \$25.00
Shelby Cnty Judge of Probate, AL
03/22/2013 10:02:42 AM FILED/CERT

and Northwesterly direction along the arc of said curve and along Lake E a distance of 268.85 feet to a point; thence South 51°31'57" West a distance of 243.19 feet to a point; thence South 2°58'01" West a distance of 315.00 feet to a point; thence South 28°58'16" West a distance of 320.01 feet to a point, said point being the Southwesterly corner of Lot 11-F; thence North 90°00' East along the South line of said Lot 11-F a distance of 984.14 feet to the Point of Beginning.

TOGETHER WITH rights granted in that certain Reciprocal Easement Agreement recorded in Instrument 20030102000000360, in the Probate Office of Shelby County, Alabama.



20130322000119460 5/5 \$25.00
Shelby Cnty Judge of Probate, AL
03/22/2013 10:02:42 AM FILED/CERT