

Send tax notice to:  
COREY B. SMITHERMAN  
309 STONEY TRAIL  
MAYLENE, AL, 35114


This instrument prepared by:  
Charles D. Stewart, Jr.  
Attorney at Law  
4898 Valleydale Road, Suite A-2  
Birmingham, Alabama 35242

STATE OF ALABAMA

2012603

Shelby COUNTY

**WARRANTY DEED**

  
20130104000005140 1/3 \$21.00  
Shelby Cnty Judge of Probate, AL  
01/04/2013 09:59:44 AM FILED/CERT

KNOW ALL MEN BY THESE PRESENTS:

That is consideration of One Hundred Forty-Eight Thousand Two Hundred Ninety-Five and 00/100 Dollars (\$148,295.00) in hand paid to the undersigned, ADAMS HOMES LLC, a Limited Liability Company (hereinafter referred to as "Grantor") by COREY B. SMITHERMAN and FRANCES L. SINKFIELD (hereinafter referred to as Grantees"), the receipt and sufficiency of which are hereby acknowledged, Grantor does, by these presents, grant, bargain, sell, and convey unto Grantees, as joint tenants with right of survivorship, the following described real estate situated in Shelby County, Alabama, to-wit:

LOT 46, STONEY MEADOWS PHASE 1, AS RECORDED IN MAP BOOK 36, PAGE 107, IN THE OFFICE OF THE JUDGE OF PROBATE OF SHELBY COUNTY, ALABAMA; BEING SITUATED IN SHELBY COUNTY, ALABAMA.

SUBJECT TO:


1. TAXES FOR THE YEAR BEGINNING OCTOBER 1, 2012 WHICH CONSTITUTES A LIEN BUT ARE NOT DUE AND PAYABLE UNTIL OCTOBER 1, 2013.
2. DEFECTS, LIENS, ENCUMBRANCES, ADVERSE CLAIMS OR OTHER MATTERS.
3. RIGHTS OR CLAIMS OF PARTIES IN POSSESSION NOT SHOWN BY PUBLIC RECORDS.
4. EASEMENTS, OR CLAIMS OF EASEMENTS, NOT SHOWN BY PUBLIC RECORDS.
5. ANY LIEN, OR RIGHT TO A LIEN, FOR SERVICES, LABOR OR MATERIAL HERETOFORE OR HEREAFTER FURNISHED, IMPOSED BY LAW AND NOT SHOWN BY PUBLIC RECORDS.
6. ANY ADVERSE CLAIM TO ANY PORTION OF SAID LAND WHICH HAS BEEN CREATED BY ARTIFICIAL MEANS OR ACCRETED TO ANY SUCH PORTION SO CREATED AND RIPARIAN RIGHTS, IF ANY.
7. ANY PRIOR RESERVATION OR CONVEYANCE, TOGETHER WITH RELEASE OF DAMAGES OF MINERALS OF EVERY KIND AND CHARACTER, INCLUDING BUT NOT LIMITED TO GAS, OIL, SAND AND GRAVEL IN, ON AND UNDER SUBJECT PROPERTY.
8. BUILDING SETBACK LINE OF 20 RESERVED FROM STONEY TRAIL, AS SHOWN PER PLAT.
9. UTILITY EASEMENTS AS SHOWN BY RECORDED PLAT, INCLUDING, 15 FEET FROM THE REAR OF SUBJECT LOT.
10. RESTRICTIONS, COVENANTS, AND CONDITIONS AS SET OUT IN INST. NO. 20060918000461860 AND INST. NO. 20060726000359530, IN PROBATE OFFICE.
11. RESTRICTIONS, LIMITATIONS AND CONDITIONS AS SET OUT IN PLAT BOOK 36, PAGE 107, IN THE PROBATE OFFICE OF SHELBY, ALABAMA.
12. RIGHT OF WAY GRANTED TO BELL SOUTH, AS SET OUT IN INST. NO. 20060125000041030, IN THE PROBATE OFFICE.

13. RIGHT OF WAY GRANTED TO ALABAMA POWER COMPANY, AS SET OUT IN DEED BOOK 218, PAGE 347, DEED BOOK 247, PAGE 399 AND INST. NO. 20060201000052500, IN THE PROBATE OFFICE.

\$145,608.00 OF THE CONSIDERATION AS WAS PAID FROM THE PROCEEDS OF A MORTGAGE LOAN.

TO HAVE AND TO HOLD unto the said Grantee(s) as joint tenants, with right of survivorship, their heirs and assigns, forever; it being the intention of the parties to this conveyance, that (unless the joint tenancy hereby created is severed or terminated during the joint lives of the grantees herein) in the event one grantee herein survives the other, the entire interest in fee simple shall pass to the surviving grantee, and if one does not survive the other, then the heirs and assigns of the grantees herein shall take as tenants in common.

IN WITNESS WHEREOF, the said Grantor, ADAMS HOMES LLC, by WAYNE L. ADAMS, its MANAGING MEMBER, who is authorized to execute this conveyance, has hereunto set its signature and seal on this the 5th day of December, 2012.

  
20130104000005140 2/3 \$21.00  
Shelby Cnty Judge of Probate, AL  
01/04/2013 09:59:44 AM FILED/CERT

ADAMS HOMES LLC

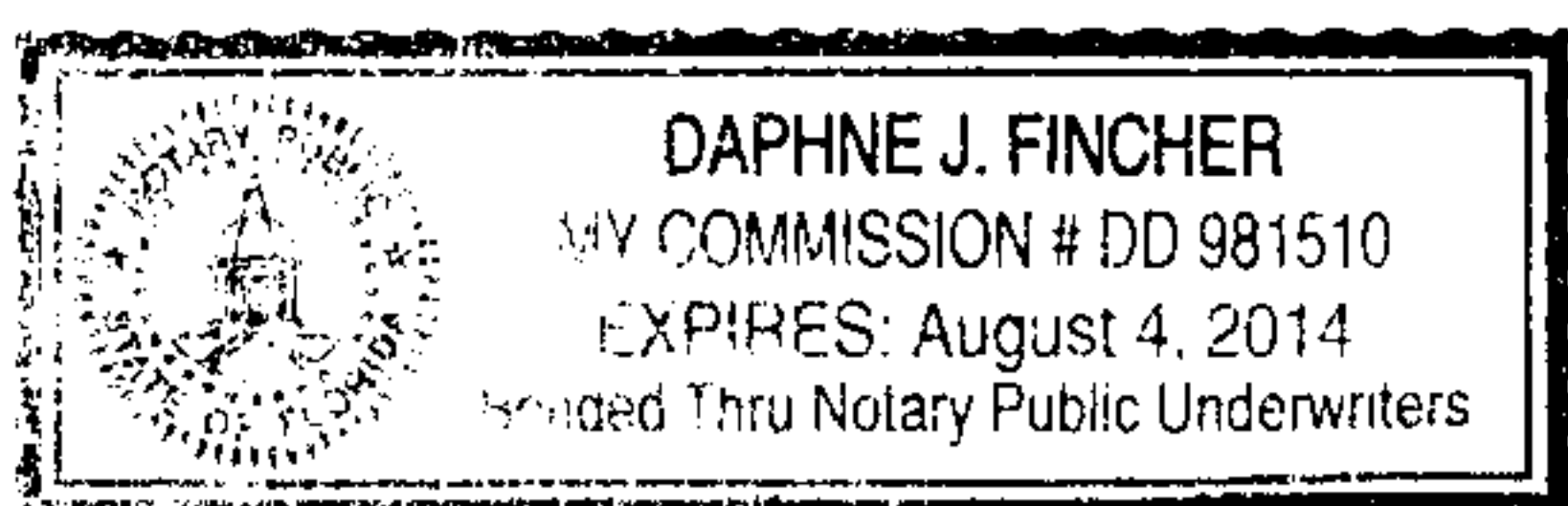
  
BY: WAYNE L. ADAMS


ITS: MANAGING MEMBER

STATE OF FLORIDA  
COUNTY OF ESCAMBIA

I, the undersigned, a Notary Public in and for said County, in said State, hereby certify that WAYNE L. ADAMS, whose name as MANAGING MEMBER of ADAMS HOMES LLC, is signed to the foregoing instrument, and who known to me, acknowledged before me on this day, that, being informed of the contents of the said instrument, he executed the same voluntarily for and as the act of said limited liability company.

Given under my hand and official seal this the 5th day of December, 2012.



  
Notary Public  
Print Name: Daphne J. Fincher  
Commission Expires: 8/4/14



# Real Estate Sales Validation Form

This Document must be filed in accordance with Code of Alabama 1975, Section 40-22-1

Grantor's Name Adams Homes Grantee's Name Carey Smithman  
 Mailing Address 3000 Gulf Breeze Parkway Mailing Address 309 Stoney Trail  
Gulf Breeze, FL Maylene, AL  
35114  
 Property Address 309 Stoney Trail Date of Sale 12-5-12  
Maylene, AL Total Purchase Price \$ 188,295.  
35114 or  
 Actual Value \$  
 or  
 Assessor's Market Value \$

The purchase price or actual value claimed on this form can be verified in the following documentary evidence: (check one) (Recordation of documentary evidence is not required)

☐ Bill of Sale ☐ Appraisal  
☒ Sales Contract ☐ Other  
☐ Closing Statement

If the conveyance document presented for recordation contains all of the required information referenced above, the filing of this form is not required.

## Instructions

Grantor's name and mailing address - provide the name of the person or persons conveying interest to property and their current mailing address.

Grantee's name and mailing address - provide the name of the person or persons to whom interest to property is being conveyed.

Property address - the physical address of the property being conveyed, if available.

Date of Sale - the date on which interest to the property was conveyed.

Total purchase price - the total amount paid for the purchase of the property, both real and personal, being conveyed by the instrument offered for record.

Actual value - if the property is not being sold, the true value of the property, both real and personal, being conveyed by the instrument offered for record. This may be evidenced by an appraisal conducted by a licensed appraiser or the assessor's current market value.

If no proof is provided and the value must be determined, the current estimate of fair market value, excluding current use valuation, of the property as determined by the local official charged with the responsibility of valuing property for property tax purposes will be used and the taxpayer will be penalized pursuant to Code of Alabama 1975 § 40-22-1 (h).

I attest, to the best of my knowledge and belief that the information contained in this document is true and accurate. I further understand that any false statements claimed on this form may result in the imposition of the penalty indicated in Code of Alabama 1975 § 40-22-1 (h).

Date 12/5/12 Print Carey Smithman  
 Unattested (verified by) Sign Carey B. Smithman  
 (Grantor/Grantee/Owner/Agent) circle one


STATE OF ALABAMA

SWORN TO AND SUBSCRIBED BEFORE ME ON THIS 5 DAY OF December, 2012.

COUNTY OF SHELBY

Form RT-1

20130104000005140 3/3 \$21.00  
 Shelby Cnty Judge of Probate, AL  
 01/04/2013 09:59:44 AM FILED/CERT



NOTARY PUBLIC