

WARRANTY DEED, JOINTLY FOR LIFE WITH REMAINDER TO SURVIVOR

This instrument was prepared by:
B. Christopher Battles
3150 Highway 52 West
Pelham, AL 35124

Send tax notice to:
Heather A. Parramore and Walter R. Ozley
284 Kendrick Road
Chelsea, AL 35043

**STATE OF ALABAMA
COUNTY OF SHELBY**

Know All Men by These Presents: That in consideration of **Two hundred twenty thousand and no/100 (\$220,000.00)**, the amount of which can be verified in the Sales Contract between the parties hereto, to the undersigned grantor (whether one or more), in hand paid by the grantee herein, the receipt where is acknowledged, I or we, **Ronald Perry Genry and Joyce Genry, husband and wife**, whose mailing address is 90 Lake Circle, Wilsonville, AL 35186 (herein referred to as grantor, whether one or more), grant, bargain, sell and convey unto **Heather A. Parramore and Walter R. Ozley**, whose mailing address is 284 Kendrick Road, Chelsea, AL 35043 (herein referred to as grantee, whether one or more), the following described real estate, situated in Shelby County, Alabama, the address of which is 284 Kendrick Road, Chelsea, AL 35043, to-wit:

See Exhibit "A" Legal Description attached hereto and made a part hereof.

Subject to mineral and mining rights if not owned by Grantor.

Subject to existing easements, restrictions, set-back lines, rights of way, limitations, if any of record.

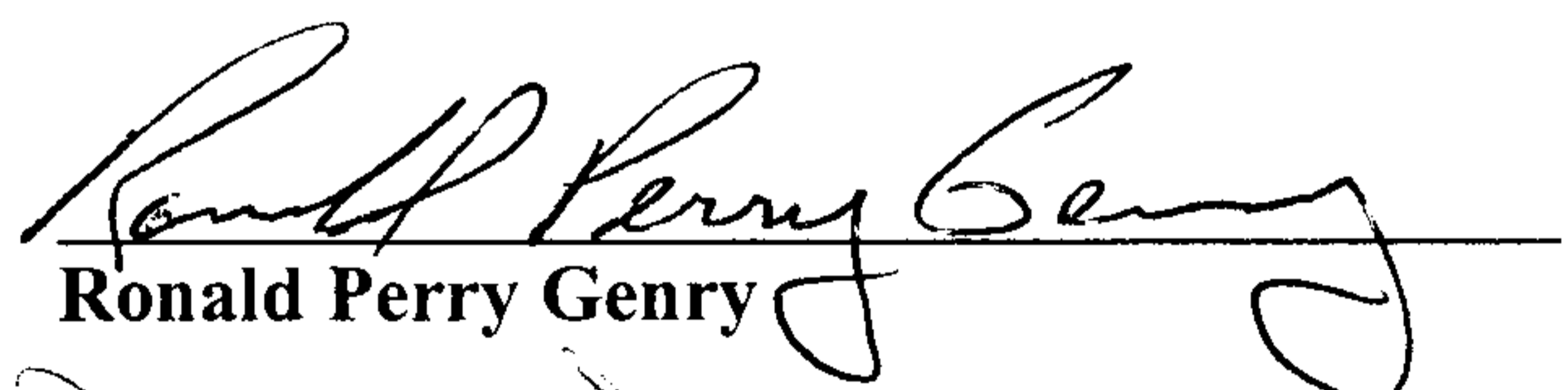
\$198,000.00 of the purchase price herein above has been paid by a purchase money mortgage loan closed simultaneously herewith.


To Have and to Hold to the said grantee, as joint tenants, with right of survivorship, their heirs and assigns forever; it being the intention of the parties to this conveyance, that (unless the joint tenancy created is severed or terminated during the joint lives of the grantees herein) in the event one grantee herein survives the other, the entire interest in fee simple shall pass to the surviving grantee, and, if one does not survive the other, then the heirs and assigns of the grantees herein shall take as tenants in common.

And I (we) do, for myself (ourselves) and for my (our) heirs, executors and administrators, covenant with said grantee, his, her or their heirs and assigns, that I am (we are) lawfully seized in fee simple of said premises; that they are free from all encumbrances, unless otherwise stated above; that I (we) have a good right to sell and convey the same as aforesaid; that I (we) will, and my (our) heirs, executors and administrators shall warrant and defend the same to the said grantee, his, her or their heirs and assigns forever, against the lawful claims of all persons.

In Witness Whereof, I (we) have hereunto set my (our) hand(s) and seal(s) this 3rd day of August, 2012.

Shelby County, AL 08/10/2012
State of Alabama
Deed Tax: \$22.00


Ronald Perry Genry


Joyce Genry

**STATE OF ALABAMA
COUNTY OF SHELBY**

I, Kelly B. Furgerson, a Notary Public in and for said County, in said State, hereby certify that **Ronald Perry Genry and Joyce Genry, husband and wife**, whose names are signed to the foregoing conveyance, and who are known to me, acknowledged before me on this day that, being informed of the contents of this conveyance, they executed the same voluntarily on the day the same bears date.

Given under my hand and official seal this 3rd day of August, 2012.

KELLY B. FURGERSON
Notary Public, State of Alabama
Alabama State At Large
My Commission Expires
October 20, 2014



Notary Public
My Commission Expires:10-20-14

EXHIBIT "A" LEGAL DESCRIPTION

A PARCEL OF LAND LYING IN THE SOUTHWEST 1/4 OF THE SOUTHEAST 1/4 OF THE SOUTHEAST 1/4 OF SECTION 2, TOWNSHIP 20 SOUTH, RANGE 2 WEST, SHELBY COUNTY, ALABAMA, BEING MORE PARTICULARLY DESCRIBED AS FOLLOWS:

COMMENCE AT THE NORTHWEST CORNER OF THE SOUTHWEST 1/4 OF THE SOUTHEAST 1/4 OF SECTION 2, TOWNSHIP 20 SOUTH, RANGE 2 WEST, SHELBY COUNTY, ALABAMA; THENCE SOUTH 00 DEGREES 00 MINUTES 00 SECONDS EAST A DISTANCE OF 897.78 FEET TO THE POINT OF BEGINNING; THENCE CONTINUE ALONG THE LAST DESCRIBED COURSE A DISTANCE OF 210.12 FEET; THENCE SOUTH 88 DEGREES 16 MINUTES 18 SECONDS EAST A DISTANCE OF 222.97 FEET; THENCE NORTH 00 DEGREES 00 MINUTES 00 SECONDS EAST A DISTANCE OF 394.41 FEET; THENCE NORTH 78 DEGREES 31 MINUTES 19 SECONDS WEST A DISTANCE OF 40.00 FEET; THENCE SOUTH 09 DEGREES 26 MINUTES 04 SECONDS WEST, A DISTANCE OF 192.11 FEET; THENCE NORTH 88 DEGREES 29 MINUTES 55 SECONDS WEST A DISTANCE OF 152.23 FEET TO THE POINT OF BEGINNING.



20120810000296660 2/2 \$37.00
Shelby Cnty Judge of Probate, AL
08/10/2012 02:53:28 PM FILED/CERT